

CHARDON

VILLAGE

10-12

10-13

10-14

11-8

11-9

11-10

11-11

11-12

11-13

11-14

12-8

12-9

12-10

12-11

12-12

12-13

12-14

13-9

13-10

13-11

13-12

13-13

13-14

14-9

14-10

14-11

14-12

14-13

14-14

15-9

15-10

15-11

15-12

15-13

15-14

16-9

16-10

16-11

16-12

16-13

16-14

AUBURN ROAD

U.S. 6

CHARDON RD.

WATER STREET

14-9

14-10

14-11

14-12

14-13

14-14

15-9

15-10

15-11

15-12

15-13

15-14

16-9

16-10

16-11

16-12

16-13

16-14

THWING RD.

VILLAGE

CHARDON

S.R. 44

S.R. 44



CANFIELD ROAD

CHARDON DISTRICT PARK

CANFIELD ROAD

JANDA PLACE

MEMORIAL DR

AVENUE

BLVD.

DOWNING

STREET

MAPLE

BATTLES CT

HAMBDEN STREET

CENTER

WASHINGTON ST.

COURT ST.

WATER STREET

MAIN ST.

PARK

COURT HOUSE

GOODRICH CT

SOUTH

HUNTINGTON ST.

HAMBDEN STREET

DRIVE

SYLVIA DR.

CYNTHIA DR.

IRMA DR.

CRICKET ROAD

MYRA DR.

BLVD.

CROCKER

RAILROAD

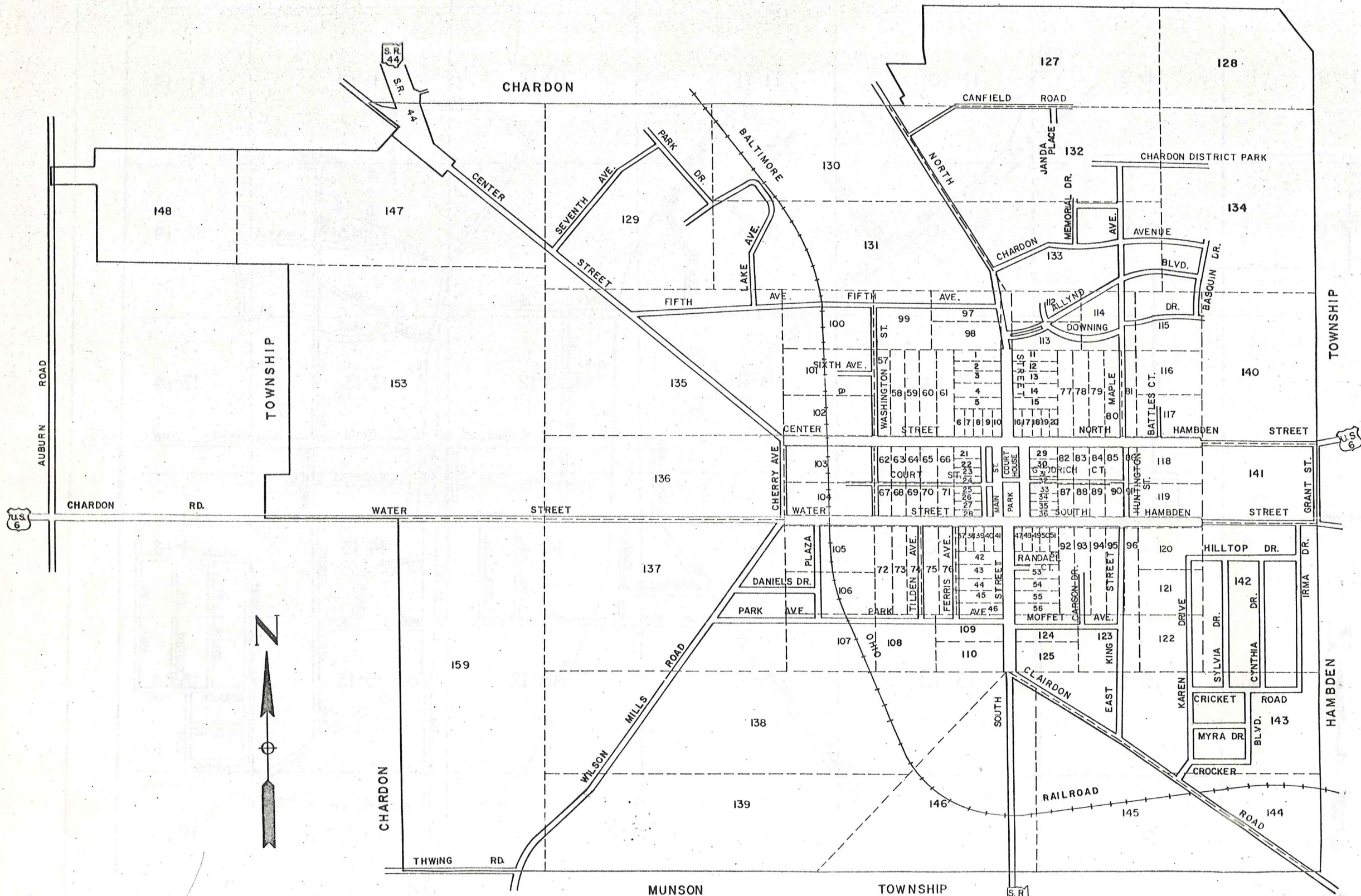
INDEX


101

CHARDON

VILLAGE

TOWNSHIP





100-011

100-011

CORP. LINE

103

378 0'

1112-017

1112-019

104

CORP. LINE

483.63

2219.4

III2-019

III3-004

III3-007

CORP LINE

2214.4'

III3-007

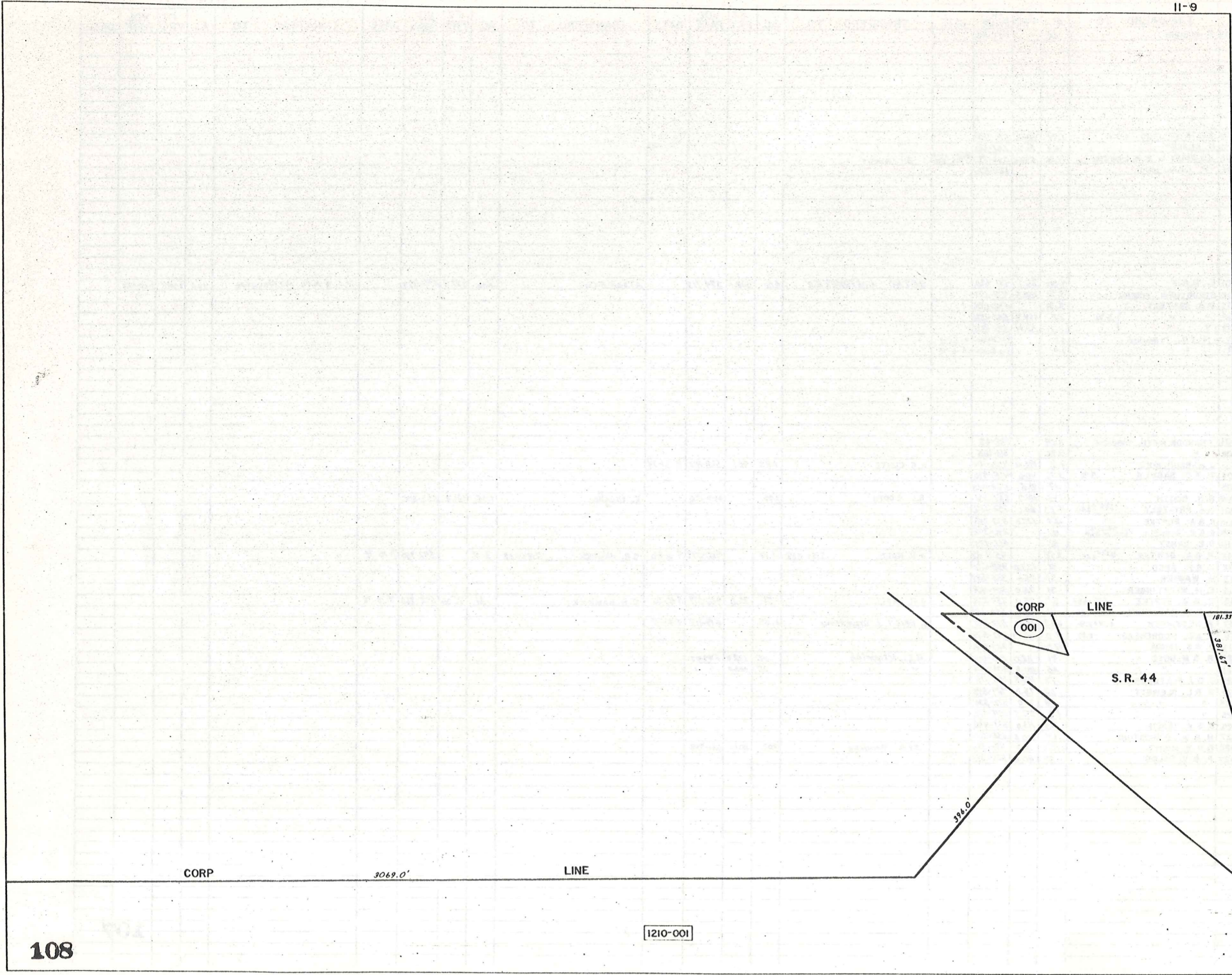
167.0'

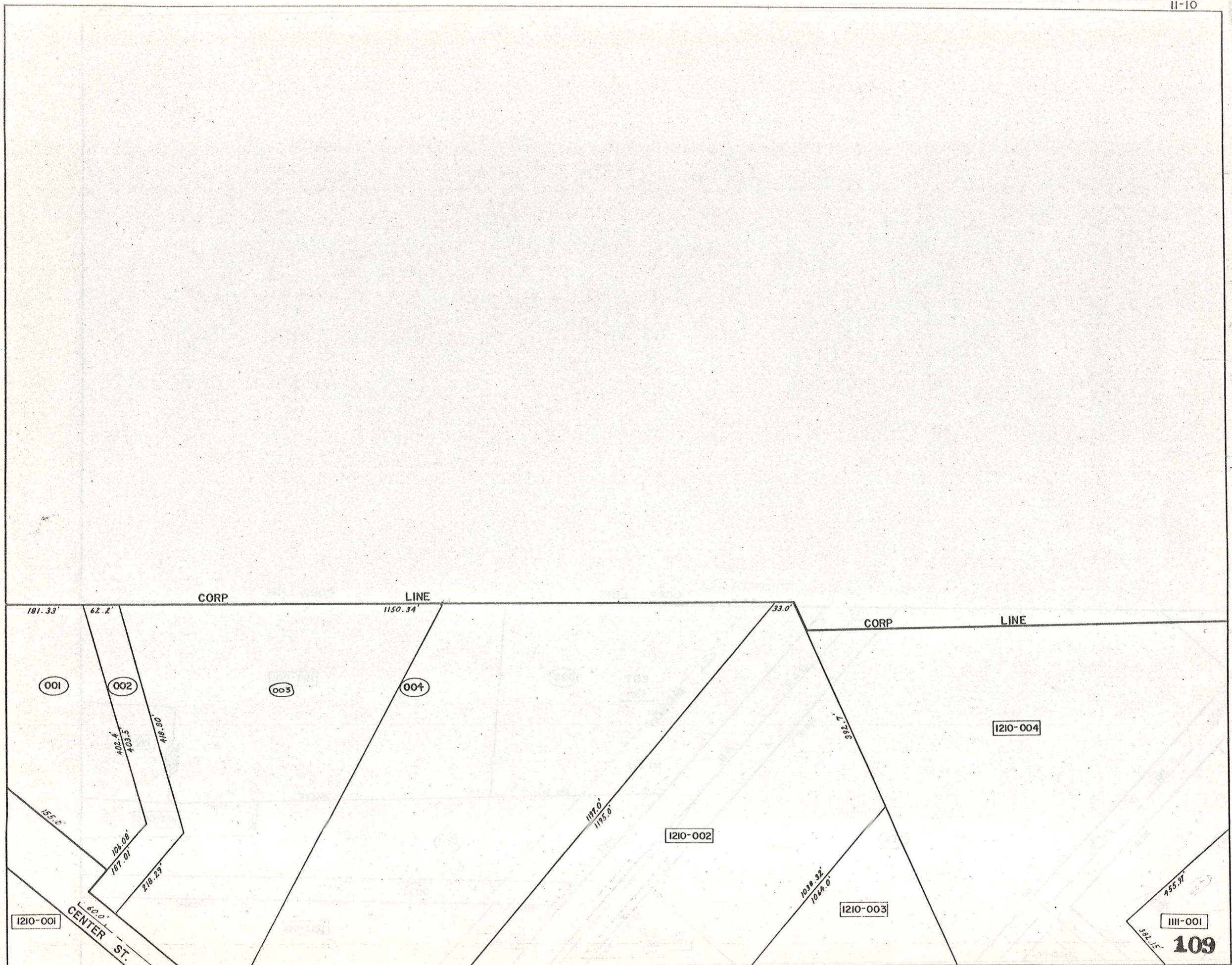
3069.0'

CORP LINE

1210-001

PARCEL NO.	TRANSFERD TO	AC.	FT. FRT.	VOL. PAGE	DATE	TRANSFERD TO	AC.	FT. FRT.	VOL. PAGE	DATE	TRANSFERD TO	AC.	FT. FRT.	VOL. PAGE	DATE	TRANSFERD TO	AC.	FT. FRT.	VOL. PAGE	DATE
1109-001	R. OSBORN	.12		243-186																
1110-001	STATE OF OHIO O.S.P.	1.76	155.0	516-648																
002	H. COOLEY	.84	60.0	551-613																
207 50.1 003	J.R. KIRBY & P.H. LAWSON	14.06	538.1	551-272		J. KIRBY														
004	P. LAWSON			645-576																
1111-001	E. YLACK	4.00	382.1	434-625		BATAC CORPORATION	4.00	382.1	574-713		ATACK & Co.	4.00	382.1	693-399		J. K. & M. M. McNaughton	4.00	382.1	625-117	
002	STRUCTURAL FIBERS INC	7.72	758.3	434-692																
003	D. A. PRATELY	3.38		532-1376																
004	" "	6.92	2.2	194.7	532-1376															
005	" "		1.1	52.14	532-1376															
006	J. & M. McNaughton	2.0		629-818 (1st)	4-6-78															
007	"	2.0		629-814 (1st)	4-6-78															
1112-001	CHARDON METH. CHURCH	3.64		286-63																
002	" "	3.76		381-185																
003	J. M. BRUNSKOLE	1.2	192.12	453-411		H. G. CLUTE	1.23	192.1	568-812	8-31-74										
004	T. & D. SABULA	3.31	3.76	40.0	425-976															
005	" "		.19	41.5	524-628															
006	R. H. BOOTH	1.95	181.7	247-341		R. L. BOOTH	1.95		609-156		K. Yaeger	1.95	181.7	663-306						
007	D. A. PRATELY	1.68 + 1.50	4.23	80.0	532-1376															
008	R. & A. BERTKE		.27	125.0	537-269															
009	R. & E. BISSELL		.06		296-372															
010	D. E. ERNST		.55		556-123															
011	R. & A. BERTKE	3.18 + 0.02	3.19		454-28	J. H. HALL	3.18 + 0.02	3.19		460-379	4-12-66	C. R. HAMRICK	3.18 + 0.02	3.19		542-960	7-10-72			
012	A. & M. REED		.42	155.0	355-290															
013	H. WAGNER		.31	75.0	355-381															
014	E. M. WITTLINGER		.31	75.0	505-464															
015	R. & A. BERTKE	0.28 + 0.03	.31	75.0	454-236	J. H. HALL	.31	75.0	460-379	4-12-66	C. R. HAMRICK	.31	75.00	542-960	7-10-72					
016	J. & M. PARANISH	0.22 + 0.24	.46	73.7	550-682															
017	R. KESSINGER	6.54 + 0.14	6.68	150.0	552-842	J. KRIZ & L. STIVERSON	6.68		619-119	2-6-78										
018	P. & E. MOOREHEAD	2.09	2.0	149.97	242-535															
019	J. & S. JANDA		17.06		224-598															
020	R. & M. BOYD		.46	112.0	513-1035	R. & L. Kimmich	.46	112.0	589-981											
021	" "		.25	100.0	556-775	" "	.25	100.0	" "											
022	D. & J. FLETCHER		.77	150.8	553-116															
023	R. & L. BLEWETT		.38	75.0	427-848															
024	" "		.38	75.0	377-530															
025	" "		1.0	351.5	254-426															
026	D. & K. HERCIK		.75	113.0	553-446															
027	M. & M. D'AGOSTINO		.64	100.0	551-260															
028	D. & N. MIGHT		.30	70.0	491-396	J. & A. HANNAN	.30	80.00	661-758											
029	P. & V. BALOG		.34	80.0	524-390															





181.33'

62.2'

CORP

LINE

1150.34'

33.0'

CORP

LINE

001

002

003

004

1210-004

1210-002

1210-003

1210-001

III-001

109

181.33'

62.2'

402.4'

403.5'

418.80'

108.08'

187.01'

218.29'

600'

CENTER ST.

155.2'

1177.0'

1175.0'

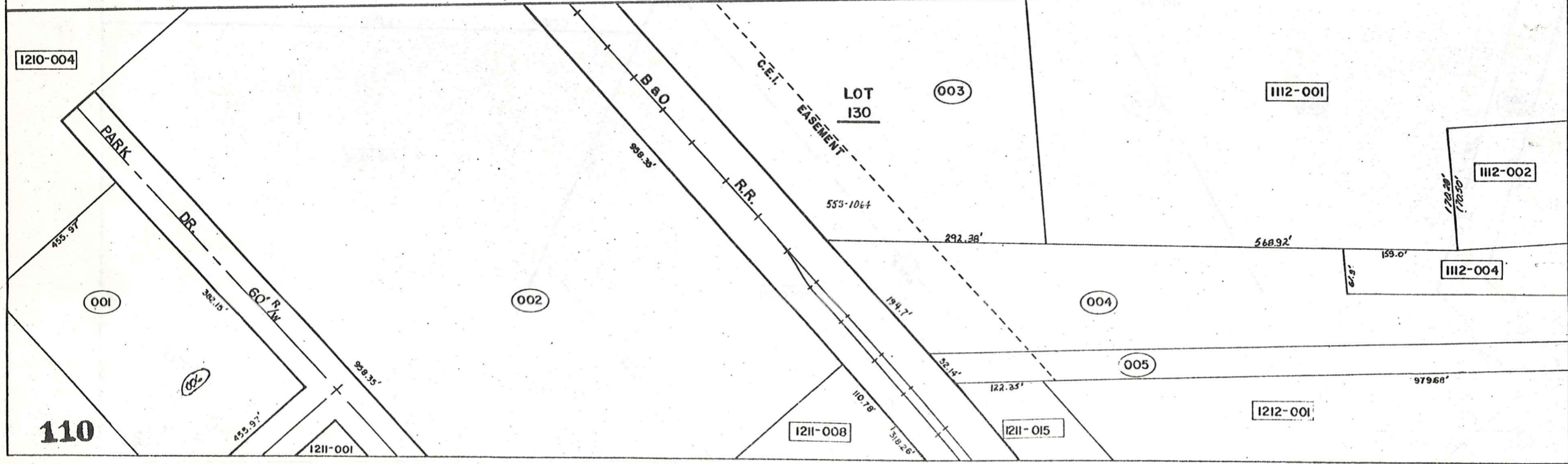
1.7.368

1038.32'

1064.0'

455.9'

382.15'



110

1112-019

682.8
608.01

004

LOT 127

006

LOT 128

007

325.0

100.0

100.0

100.0

200.0

402.1

001

402.1

002

003

574.47

574.47

325.0
CANFIELD DR.

100.0

100.0

60' R/W

PROPOSED ROAD

VOL. I PG. 34

SWAN'S SUB.

JANDA PLACE

135.0

010

012

013

LOT 132

LOT 134

008

009

011

014

015

016

017

1

2

3

4

5

366.14

545.0

544.4

180.0

514.16

3201.00

314.16

314.16

314.16

228.36

112

1212-051

1213-001

1212-051

PARCEL NO.	TRANSFERD TO	AC.	FT. FRT.	VOL. PAGE	DATE	TRANSFERD TO	AC.	FT. FRT.	VOL. PAGE	DATE	TRANSFERD TO	AC.	FT. FRT.	VOL. PAGE	DATE	TRANSFERD TO	AC.	FT. FRT.	VOL. PAGE	DATE
1113-001	R. J. JANDA	3.0	325.0	234-442		R. J. JANDA	3.0		619-1109	3-27-78										
002	C. & H. THOMAS	1.0	100.0	418-169																
003	A. M. DIETZ JR.	1.0	100.0	300-141																
004	C. MUEHLEISEN	6.68		221-139		M. BEVINGTON L. REYNOLDS			457-1138											
005	C. B. P. "	.31		352-78																
006	W. B. K. EPPARD	3.00	200.0	578-1209		K. ELDRIDGE	3.00	2.64	200.0	571-113										
007	T. PRATELY	60.35	60.0	502-210																
008	L. B. KEENEN		5.02	410-987																
009	" "		3.0	238.6	239-535															
010	R. & K. JANDA		4.5	100.0	418-621															
011	R. J. JANDA		2.75		233-413															
012	" "		.51		233-413															
013	" "		.51		233-413															
014	" "		3.56		233-413															
015	" "		4.0	314.16	233-413															
016	" "	11.00 Ac.	4.0	314.16	233-413															
017	" "		2.9	228.3	233-413															
1114-001	CHARDON LOCAL SCHOOL DIST.	20.0		247-399																

1113-007

LOT
128

2591.9

001

LOT
134

3201.88

1212-051

114

170

CORP. LINE

196

TWP. LINE

5265

CORP. LINE

TWP.

HAMB DEN

AUBURN RD. 60' R/W

162.0'

CORP LINE
176.8'

800.0'

1210-001

CORP. LINE

LOT LINE

LOT 147

1210-001

CORP

LINE

LOT LINE

919.36'

Z

LOT 153

1309-001

LINE

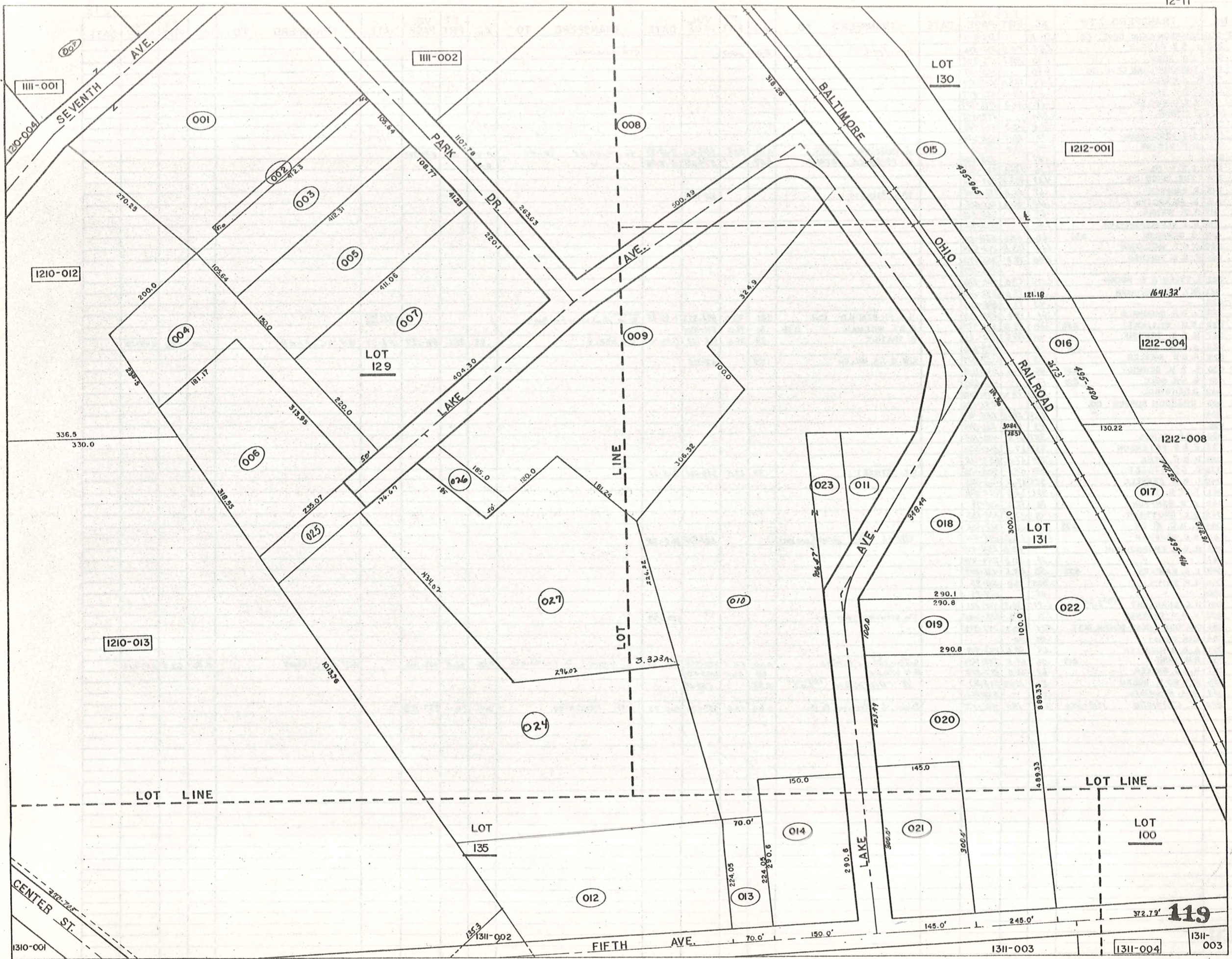
2319.28'

CORP

1147.5'

1210-015

PARCEL NO.	TRANSFER TO	AC.	FT. FRT.	VOL. PAGE	DATE	TRANSFER TO	AC.	FT. FRT.	VOL. PAGE	DATE	TRANSFER TO	AC.	FT. FRT.	VOL. PAGE	DATE	TRANSFER TO	AC.	FT. FRT.	VOL. PAGE	DATE
1210-001	R. OSBORN	124.29		243-186		C.S. OSBORN	118.93		580-92											
002	THE DAUTLESS LEASING CO	9.75	3.75	537-1117																
003	THE SABIN DEVL. CO	12.9	500.0	498-720		Sabin Devle. Co.	12.9	500.0	591-583											
004	J. LOECY	13.3		296-532	1/2 INT.	R. Loecy New Survey	14.1		576-999											
005	E. B. J. WENZEL	1.09 + 0.39	1.48	450.0	352-529															
006	S. B. H. HELSER	1.93	1.97	200.0	352-527	Leona & Florence D. Luitnack	1.974	200.0	582-995	Dec. 1975										
007	C. H. OSBORN	3.81	150.0	464-319																
008	L. & F. LUTHLE & R. & S. VISTA	5.0	173.5	558-723																
009	T. & C. LARICCIA	5.02	173.5	424-968																
010	EVANS REALTY CO.	20.7	79.2	210-487																
011	SOLON MANUF. CO	5.04	600.0	373-520																
012	M. BAKER	5.99	142.5	247-9																
013	" "	17.55		233-99																
				247-483																
				260-233																
014	SANBORN PLASTICS CO.	6.29	300.0	409-104																
015	R. OSBORN	11.75		243-186		C.S. OSBORN	9.22		580-92											
016	C.S. OSBORN	7.89	450.0	580-92																
1211-001	J. LOECY	2.76		296-532	1/2 INT.	R. Loecy New Survey	2.81		576-999		W. H. Smith	2.81		633-699						
002	W. & M. SMITH	1.12	15.0	492-587		A. SMITH			619-1139	3-28-78										
003	" "	1.0	105.6	479-212		" "														
004	J. LOECY	1.45	50.0	296-532		J. M. RICHLAK	1.28	50.00	562-438	4-25-74										
005	THE METAL CRAFT CO	1.41	150.0	479-317		EVANGELICAL CHURCH			619-587	3-3-78										
006	J. & M. RICHLAK	1.5		538-643																
007	THE METAL CRAFT CO	2.05	220.1	326-618		EVANGELICAL CHURCH			619-587	3-3-78										
008	STRUCTURAL FIBERS CO	4.0		304-54																
009	E. & R. TOTH	4.25		515-180		J. LOECY	4.25		571-1166	12-05-74	GEAUGA COUNTY	4.25		574-143	12-30-74					
010	J. LOECY	8.27 Ac. To 024		296-532																
011	" "	.29		296-545																
012	J. WOZNIAK	3.16	2.0	410-485		D. Pinzone et al	2.0		571-1054											
013	O. & G. GRABOWSKI	.36	70.0	480-98																
014	J. & G. "	1.0	150.0	295-544																
015	THE C.E.I. CO	1.88		495-965																
016	" " "	.773		495-480																
017	" " "	1.23		495-416																
018	DEVEL. & MFG. CO. INC.	1.42	348.4	452-602																
019	WESTERN RESERVE TELE. CO.	.66	100.0	459-82																
020	G. ALLYN	2.31	203.4	348-490																
021	" "	.99	300.0	558-1301																
022	J. J. STANKUS	4.24	372.7	281-544																
023	J. LOECY	0.34		296-532																
024	R. Loecy	8.27		576-999																
025	J. M. RICHLAK	0.812		562-438	4-25-74															
026	GEAUGA COUNTY	0.210		619-125	2-8-78															
027	DIAMOND SHAMROCK	3.323		661-396																



PARCEL NO.	TRANSFERD TO	AC.	FT. FRT.	VOL. PAGE	DATE	TRANSFERD TO	AC.	FT. FRT.	VOL. PAGE	DATE	TRANSFERD TO	AC.	FT. FRT.	VOL. PAGE	DATE	TRANSFERD TO	AC.	FT. FRT.	VOL. PAGE	DATE
1212-001	CHARDON LAND DEVE. CO	20.8		573-831																
002	H. & E. PILDNER	2.82	200.0	237-376		Lot split	2.00	200.0			CIM SCICONE			611-510						
003	J. G. ADAIR	1.30	209.1	516-772																
004	CHARDON LAND DEVE. CO	6.70		513-109																
005	C. J. ORZEN	1.94	125.0	432-297																
006	T. & V. TANN	1.82	131.4	423-847																
007	I. & R. HARLEN	.49	66.0	546-1177																
008	E. HOBAN	1.26		247-342																
009	"	18.2	110.0	247-342																
010	C. G. ISSENMANN	.19	25.7	532-340																
011	M. P. MISHNE	.40	92.0	574-621		G. MISHNE ECR	0.40	92.0	574-621	2-18-75	G. MISHNE (CR)	0.40	92.0	574-621						
012	"	.07		430-884		G. MISHNE ECR	0.07		574-621	2-18-75	"	0.07		"						
013	C. E. I. CO.	2.16	131.0	524-586																
014	THE CEICO CO.	4.29	433.7	387-542																
015	R. PAINTER	.67	66.0	186-504		R & E Painter			115-1234											
016	K. PILARCZYK	.62	62.0	251-515																
017	R. W. WEIDIG	.69		453-578																
018	M. S. BLEADINGHEISER	1.6		512-112																
019	D. BURGESS	0.39	.60	60.0	538-1011															
020	D. & T. HOLLORAN	1.14	113.5	242-439																
021	F. & D. TINCHER	1.05	99.0	355-193																
022	L. TYLER & E. BOORN	1.05	99.0	460-282																
023	REV. C. G. ISSENMAN	.43	99.0	542-254																
024	"	.43	99.1	538-850																
025	J. & H. McDONALD	.61	99.0	233-134		H. K. McDONALD ECR	0.61	99.0	574-322	1-23-75										
026	S. M. WILLIAMS	0.56	.60	99.0	523-474	R. & L. WILLMAN	0.56	.60	99.0	571-1019										
027	M. & B. TRATNIK	.48	85.6	332-75		B. TRATNIK	.48	85.6	568-822	7-23-74	C. A. NEELY	.49	85.6	571-157	10-2-74	D. & N. CAPNEY	.49	85.6	607-658	
028	G. & M. SULC	0.51	.58		243-650															
029	P. & B. KIEDLER	.75			537-377	K. W. & J. A. MILLER	.75			571-915										
030	E. & M. SCHMIDT	0.50	.48	71.5	542-1088															
031	G. & H. SULC	0.14	.17		243-650															
032	D. SCHWINDL	.36	77.6		492-258															
033	CHARDON RUBBER CO.	1.5			247-686															
034	"	.275	120.0		255-462															
035	"	.43	190.8		286-344															
036	P. & P. MARKS	.337	67.5		486-165															
037	E. & E. PETERSON	.333	67.5		240-530															
038	D. & C. MEEK	.334	67.5		553-618															
039	D. & P. STREET	.334	67.5		505-635	P. L. STREET	.33	67.5	520-261	3-5-71										
040	L. & M. FERRELL	.333	67.5		260-345															
041	T. & M. OGLE	.332	66.6		382-548															
042	C. R. SAMPSON	.98	99.0		201-79															
043	D. L. GROSSMAN	.48	50.0		532-135															
044	T. & C. WIECH	0.93	.63	65.5	427-532															
045	B. C. HOFFMAN	1.1	115.5		266-479	W. F. & M. C. RAY														
046	R. & E. THORNBURGH		60.0		254-441															
047	"	.29	50.0		254-441															
048	C. A. EARDLEY	0.33	.50	219.5	431-849															
049	N. P. SMITH	.305	70.0		531-93															
050	"	.02			531-93															
051	H. C. GEARHART	6.89	130.5		479-221															
052	V. & V. DeREMERE	1.0	99.0		552-1025	THE CLEVELAND TRUST CO.								657-177						
053	CHARDON LOCAL SCHOOL DIST.	52.1	610.3		247-399															
054	RIK TRACY	.85	110																	
055	A. & B. HAUTER	.64	58.6		232-499															
056	H. M. HODGE	0.58	.56	62.5	532-1236	G. GODGE, L. LANGHEID, G. H. WALKER	0.56	62.5	580-759	1 Oct '75	C. GODGE & D. LANGHEID	0.56	62.5	635-1012		W. F. & M. C. RAY	0.56	62.5	647-617	
057	H. & G. WALKER	.67	66.0		217-514															
058	REV. ED F. HOBAN	.86	150.0		226-221	R. CHAPMAN	0.82			580-172										
059	D. A. Pryor	.825			576-787															
060	R. CHAPMAN	0.04	13.0		580-172	DANIEL J. & KATHLEEN G. HILL	0.04	13.0	585-1039	Mar '76	M. FENDRICH	0.04	13.0	657-1038						

1112-007

LOT 130

CEMETERY

NORTH

SI

LOT 131

66' R/W

1211-017

B&O R.R.

LOT LINE

LOT 99

LOT LINE

LOT 100

LOT 97

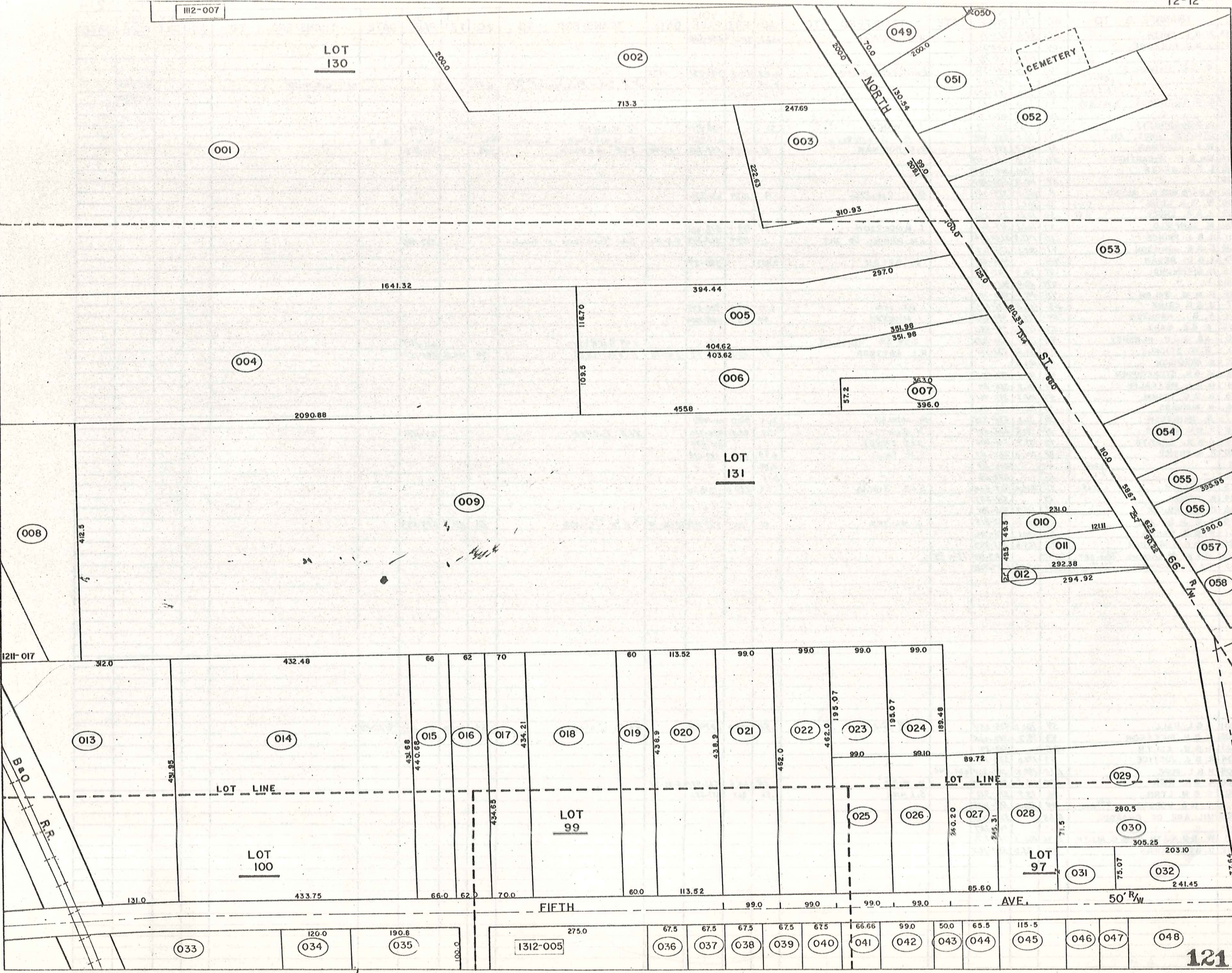
FIFTH

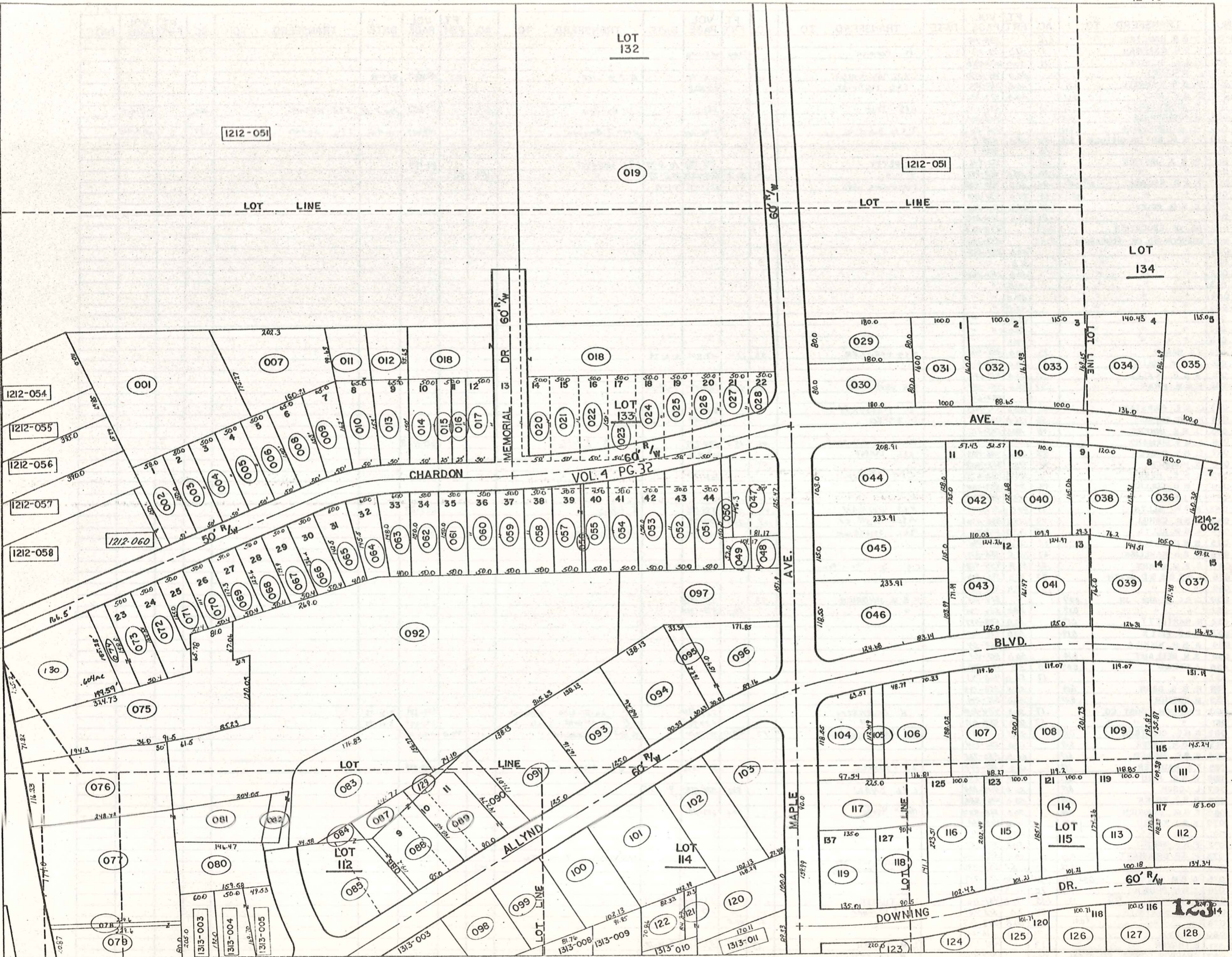
AVE.

50' R/W

1312-005

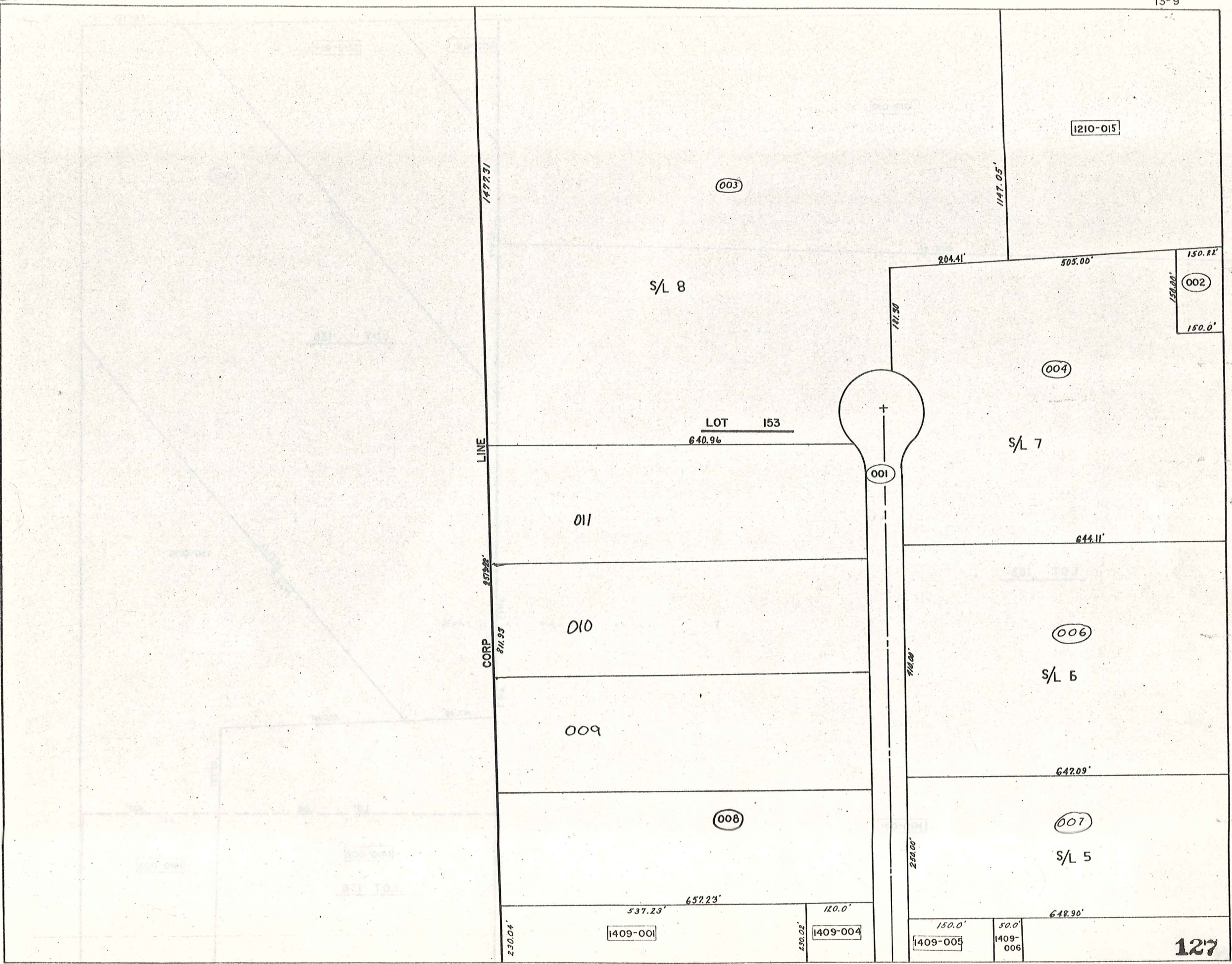
121





PARCEL NO.	TRANSFERD TO	AC.	FT. FRT.	VOL. PAGE	DATE	TRANSFERD TO	AC.	FT. FRT.	VOL. PAGE	DATE	TRANSFERD TO	AC.	FT. FRT.	VOL. PAGE	DATE	TRANSFERD TO	AC.	FT. FRT.	VOL. PAGE	DATE
1213-001	A. & B. HAUETER	1.16		237-499																
002	R. & N. CHAPMAN	.17	51.0	501-717		M. FERRICH		51.00	657-1096											
003	R. & A. SCHOTT	.17	50.0	609-198																
004	L. WHITNEY		50.0	418-1050		R.E. Whitney			615-140		A. & D. Lick	50.0		625-052	8-7-78					
005	R. & B. HUMMELL	0.17		516-329		S & G Mc Bride			615-1023											
006	B. & E. ROY	0.17		427-232																
007	V. HENDRICKSON	0.50	.47	237-260		G & J Happ			589-110		W. Gordon	0.47		617-263	FEB 2 77	J & E BARNES	.469		657-1144	
008	M. NIGHTINGLE	0.17		502-881																
009	V. HENDRICKSON	0.17		205-52		J. & B. Bokulich	.17		576-601		BETTY J. Bokulich	0.17		585-617	FEB. 1976	J & E. BARNES			657-1144	
010	F. & M. BRETSCHNEIDER	0.17	.20	50.0	478-1															
011	" " "		.16		478-1															
012	R. & J. JUSTICE		.15		452-946	J. J. PETTY	.15		556-1383	10-5-73	E. S. LAURENCE								611-784	
013	" " "		.20	50.0	452-946	" " "	.20	50.0	556-1383	10-5-73	" " "	.154	50'	" "					" "	
014	P. & B. KENYON	0.15	0.05	.26	50.0	SURVIVORSHIP DEED			623-471	9-1-78										
015	" " "	0.05	.13	25.0	430-998															
016	C. & M. GOLEY		.18	25.0	300-208															
017	" " "		.26	50.0	300-208															
018	BD. OF EDUCATION	2.17			237-262															
019	CHARDON BD. OF EDUCATION	8.52			233-130															
020	" " "			50.0	237-263															
021	" " "			5.0																
022	" " "			50.0	237-262															
023	" " "			50.0	" "															
024	" " "			50.0	" "															
025	" " "			50.0	" "															
026	" " "			50.0	" "															
027	" " "			50.0	" "															
028	" " "			50.0	" "															
029	J. A. BAKER		.33	80.0	255-916	T. S. KREUZER	.33	120	647-909	9-2-79										
030	J. & M. GULLO		.33	80.0	558-925															
031	W. & B. ECKLES		.57	100.0	491-699															
032	R. & V. PIRAS		.37	88.6	452-389	R. E. GRANTHAM	.37	88.6	568-134	7-29-74										
					452-612															
033	C. & E. PINKSTAFF		.41	100.0	537-1215	C. Pinkstaff			615-752	1-26-78										
034	P. & D. SAFKO		.56	136.0	444-203	D. SAFKO			621-49	4-5-78										
035	J. & E. INNERS		.48	100.0	505-216															
036	L. & V. DIEMAND		.46	105.0	502-712	SURVIVORSHIP DEED	.46	105.0	593-739		T & A LANG								613-1168	
037	E. & E. CSEPLO		.53	126.0	486-983	E & E CSEPLO			609-536											
038	S. HORNICK		.42	120.0	512-1059															
039	K. & E. HENNIE		.48	126.3	430-675	G & D DAUER			623-794											
040	J. & B. COLLICA		.43	110.0	553-904															
041	A. JAVIER		.46	125.0	480-345															
042	A. & W. ALLYN		.44	110.0	502-271	R. S. ELLMAN	.44	110.0	558-116		R. PIRAS								609-27	
043	R. & B. CAHILL		.47	125.0	546-1170	A. & L. ALLEN JR.	.47	125.0	541-516											
044	A. & W. ALLYN		.48	103.0	502-271	R & L STIVERSON	.537		609-688		N & P. CORRIGAN								661-278	
045	S. & M. NOBLE		.62	115.0	509-498															
046	D. & D. KAVELISKI		.67	118.5	536-379															
047	G. & M. GRANT		.29	80.8	435-498	C. D. & D. L. PAUL PRANO	.29	80.8	635-955											
048	A. & G. & W. & D. ALLYN		.07	57.0	395-309															
049	" " " "		.07	57.0	395-309															
050	C. & L. CLARK JR.	0.07			524-695	F. & M. JAVORICH	.23		571-1382											
051	" " " "	0.17		50.0	524-695	" " "			50.0	571-1382										
052	R. BARTLETT		0.17		508-597															
053	G. & P. FALLS		0.19		345-129															
054	A. & H. NIKKILA			50.0	254-54															
055	S. N. BELLAMY		0.14		551-411															
056	J. STEAD	0.03	.08	5.0	480-741															
057	" " "		.17		460-741															
058	R. & G. BAHR		0.19		356-133															
059	M. ROSEUM		0.17		519-299															
060	CHARDON CONST. CO.		.17	50.0	484-1018	H. LUXENBERG			623-966		C. LUXENBERG 1/2 interest			629-681	3-21-78					
061	" " "		.17	50.0	484-1018	" "			623-967		C. LUXENBERG (1/2 interest)			629-681	8-21-78					
062	R. & L. CORRIGAN		0.17		210-567	W. L. & M. SINGLETON	.17	50.0	395-601		G. E. & E. M. LEBLANC	.17	50.0	643-1023						
063	L. & H. TAPPE		0.17		220-134															
064	G. & D. FULLER		0.17		550-935															
065	T. A. HAUETER		0.17		551-444	L. TRUSHEL			597-1242		J & J. MORAVCIK								637-488	
066	W. & G. JANU		0.17		220-231															
067	L. LOSCH		0.17		444-924	L. & L. SNOW			50.0	578-1330	9-75									
068	R. & J. SOJKA		0.15		496-386															
069	F. & M. JAVORICH		0.14		568-837	Helen Neely			50.0	607-1161										
070	K. & T. KEVER		0.30		400-661															
071	" " "			50.0	" "															
072	F. & S. MARX		0.17		342-157															
073	P. & P. URQUHART		0.28	.19	50.0	553-356														
074	" " "		0.52	.70	135.2	553-396														
						.604 split out (see 1218 180)														
075	A. & M. STUKEY	0.93	0.12	1.04	71.80	257-209														
076	C. & M. BROWN		.70	116.3	484-653															
077	E. THAYER	0.15	1.15	174.0	431-116	L. M. THAYER	1.15	174.0	537-1057	3-28-72										
078	R. & J. WANTZ		.04	7.0	513-269	F. & J. Warner	.04	7.0	593-1039											
079	" " "		.45	80.8	513-269	" " "	.45	80.8	" "											
080	A. ALLYN		.31	77.1	246-66															

PARCEL NO.	TRANSFER TO	AC.	FT.	VOL. PAGE	DATE	TRANSFER TO	AC.	FT.	VOL. PAGE	DATE	TRANSFER TO	AC.	FT.	VOL. PAGE	DATE	TRANSFER TO	AC.	FT.	VOL. PAGE	DATE
1309-001	L.R. BOSTWICK	68.9	454.0	513-454		G. TIGER			657-862											
	G.O. BOSTWICK			502-84					657-864											
	M.T. WEARD			537-526																
002	CHARDON VILL.	.53	158.1	515-451																
003	SAME as 1309-001	29.38		10-61																
004	"	7.06		10-61		GERALD FITNESS & RACQUET CLUB	2062		661-672											
005	"	12.82		"																
006	"	6.08		"		VI-COM WELDING & FABRICATING CO.	6.076		885-1238	MAR. '76										
007	"	3.72		"		A. Lang & R. Sveto	599-1024		599-1626		W. Lang	3.72		651-368	8/22/77					
008	M.T. WEARSCH	3.084		611-1232		LANG DISTRIBUTORS CORP.	1.54		613-261											
009	Parkway Co.	3.093	204	623-1085	625-1290															
010	Parkway Co	3.102		623-1085																
011	763 Linn	3.047	1.99	631-925																
012																				
1310-001	R & H. MERKEL	15.5		480-154		J. & M. DiFini	15.53		653-896											
1311-001	J.H. SINES INC	1.0		520-885																
002	R. POGORZELSKI	2.68	172.6	237-102		E.A. JR. & REV. M.S. & F.W. DYRCZ	2.68	172.6	643-102											
003	A. B. S. SALES CO.	9.65 + 1.00	10.6	480-582		AYRSHIRE DEVEL.	4.061		619-1239	3-31-78										
004	"		1.05	478-270																
005	P.L. HAMBLETON	1.38	149.9	519-708		W.J.S. Rudy	1.38	149.9	519-707	9/26/77										
006	M. & H. FREIDMAN	10.00 + 6.44	16.31	562-1																
007	T. PRATELY	1.04	150.0	502-206																
008	"	1.3	128.0	502-208																
009	G. & B. LITTON	1.16	204.0	289-12		L. Ratcliffe	1.16	204.0	576-1388	6-27-75										
010	A.D. GROSSMAN & D.L. CALVIN	2.22	205.7	459-98		ULE CO.	2.22	205.7	559-1137	3-16-74										
011	"	1.79	116.4	453-612		ULE CO.	1.79	116.4	559-1137	3-16-74										
012	M. SPILKY	9.47	150.0	550-72		7620 ASSOCIATES	9.47	150.0	574-407	1-30-75	A. D. Wolfcale Jr. Trustee	9.47	150.0	576-702						
013	"	0.38	408	600		"	0.38	60.0	"	"	"	0.41	60.0	"						
014	"	.51	146.0	553-409		"	0.51	146.0	"	"	"	0.51	146.0	"						
015	WEDGEWOOD PLAZA	.59	200.0	537-391		D.B. Van Ostrand	0.59	200.0	589-349	6-76										
016	D.B. VAN OSTRANO	1.54		443-79																
017	M. Mc GREGOR	.5		208-131																
018	P.J. & L.H. SIDOTI	.34	50.0	538-936		J. & P. Gamiere	.34	50.0	576-836											
019	M. SPILKY	3.69	210.2	550-71		7620 ASSOCIATES	3.69	210.2	574-402	1-30-75										
020	S. & D. ZOSZAK	.27	88.0	283-44																
021	V. & B. BURWELL	.36	127.0	277-84		V. & M. Burwell Jr.	.36	127.0	597-91											
022	? A PARCEL	0.16																		
023	W. B. G. TIMKO	1.0	170.1	423-894		G. Timko	1.0	170.1	574-960		W. J. Smith	1.0	170.1	593-1065						
024	L.L. MAYLE	1.0	132.4	491-649																
025	E. & B. KNAPP	1.0	116.2	226-96		E. KNAPP				657-448										
026	B.A. KNAPP	1.0	101.3	435-991		"				"										
027	C.E. KNAPP	6.61	198.0	195-220		Grand River Hardwood	6.61	198.0	587-1074											
028	FOODPLEX INC.	1.73	269.2	553-1312		V. GIGLIOTTI	1.738	269.2	647-592		COUNTY NATIONAL BUILDING COMPANY	1.738	269.2	647-592						
029	W. & C. FISHLEIGH	2.25	200.8	551-904																
030	THE MENTOR LUMBER CO	1.29	100.0	453-389																
031	"	3.06		453-389																
032	"	.23	100.0	453-389																
033	Peoples S. & L. Co.	.332		578-241		RE-RECORDED	.332		578-363											
034	1st Nat. BANK OF BURTON	.493		578-368		BOARD OF GEVON Co. COMMISSIONERS	0.493		582-1	75										
035	R. DICKINSON	7.64	956.7	578-732																
036	The Mentor Lumber Co.	6.76	2200	587-930	4-29-76															
037	N. Oorkowski trustee			623-383																



1477.31

1117.05'

(003)

1210-015

S/L 8

204.41'

505.00'

150.22'

(002)

150.0'

181.30

(004)

LOT 153
640.96

S/L 7

(001)

011

644.11'

LINE

2579.22'

010

(006)

CORP
811.93

S/L 6

009

642.09'

(008)

(007)

S/L 5

537.23'

657.23'

120.0'

1409-001

1409-004

150.0'

50.0'
1409-006

648.90'

1409-005

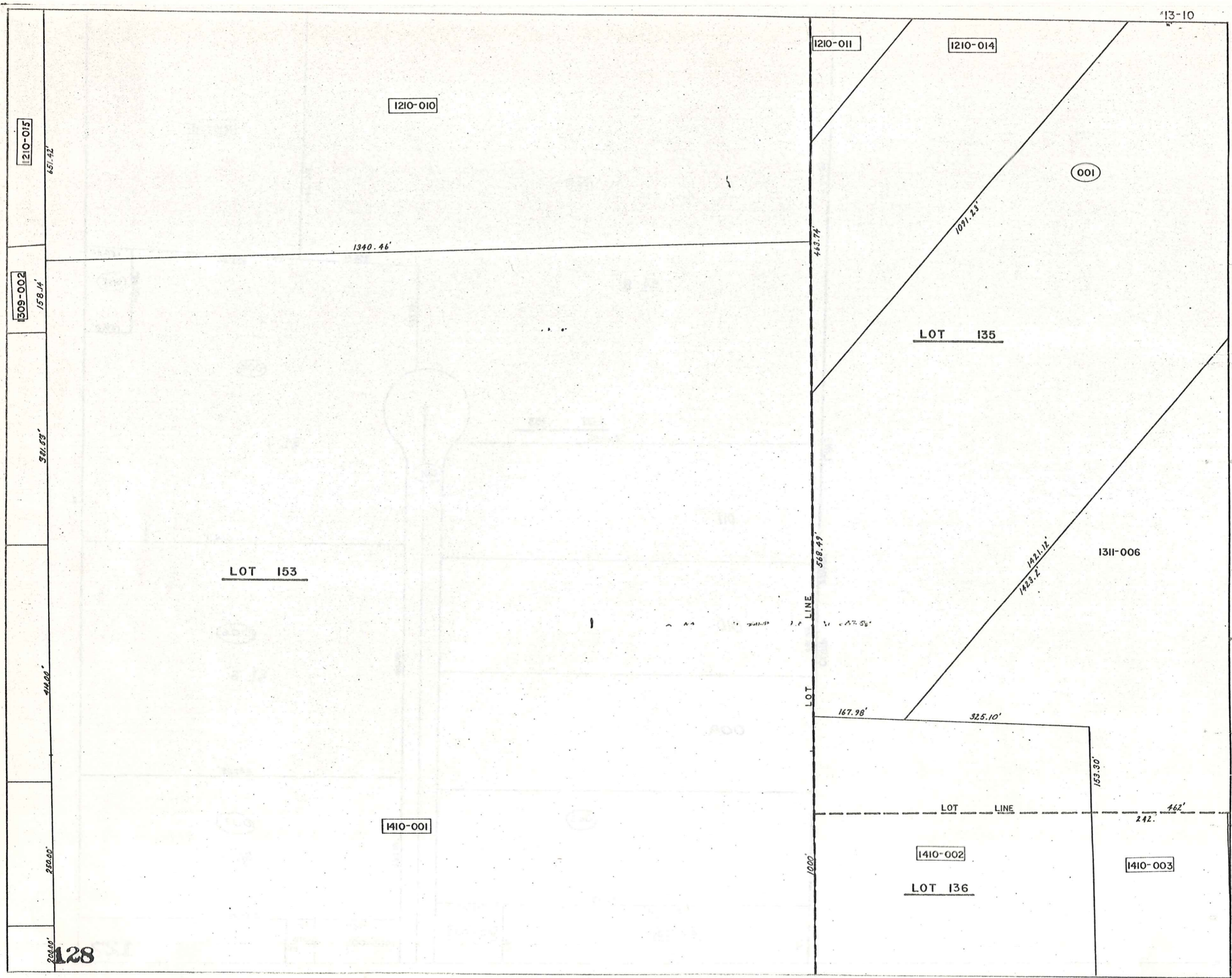
230.04'

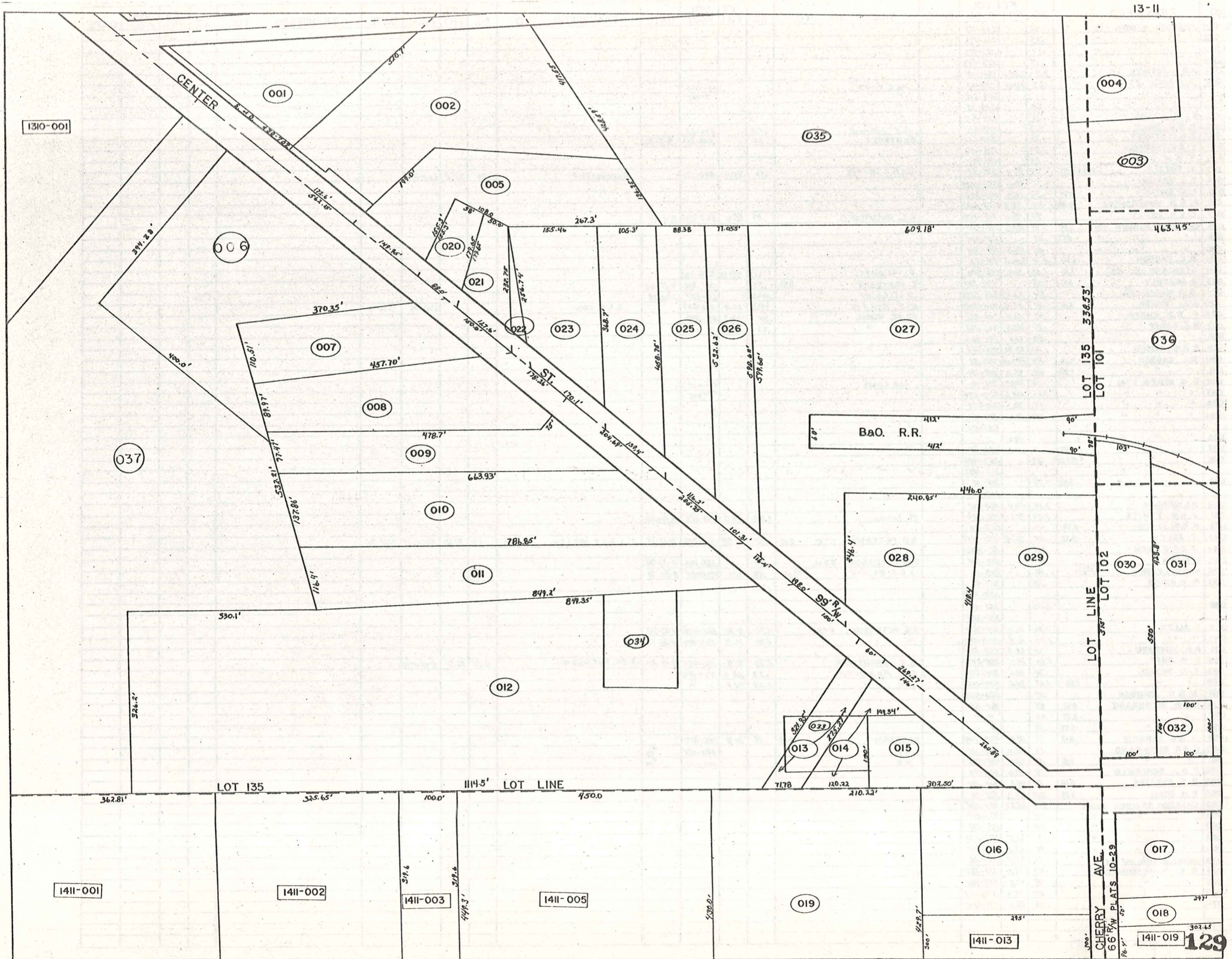
230.02'

150.0'

50.0'

127





13-11

1310-001

001

002

004

003

005

035

006

020

021

022

023

024

025

026

027

036

007

008

009

010

037

011

012

034

028

029

030

031

032

LOT 135

1114.5' LOT LINE

450.0

LOT 135 338.53'

LOT 101

LOT LINE

LOT 102

CHERRY AVE.

66 R/W PLATS 10-29

1411-001

1411-002

1411-003

1411-005

019

016

017

018

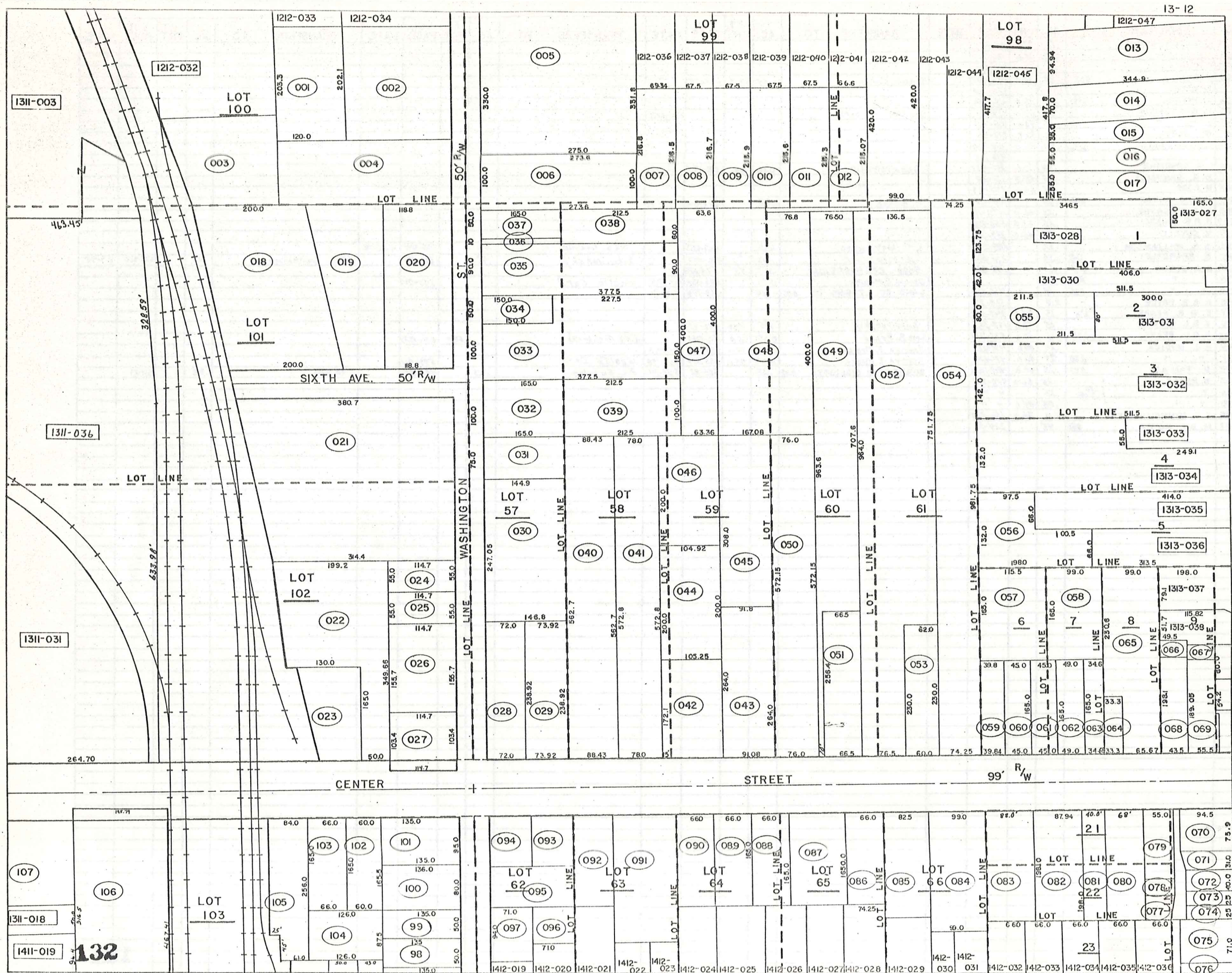
1411-013

1411-019

129

PARCEL NO.	TRANSFERD TO	AC.	FT.	VOL. PAGE	DATE	TRANSFERD TO	AC.	FT.	VOL. PAGE	DATE	TRANSFERD TO	AC.	FT.	VOL. PAGE	DATE	TRANSFERD TO	AC.	FT.	VOL. PAGE	DATE
1312-001	CHARDON RUBBER CO.	.56		254-198																
002	" " "	.85		266-266																
003	" " "	.67		223-423																
004	" " "	.79		223-423																
005	BALL BROTHER CO. 0.49	2.11	330.0	435-748																
006	W.G. RIMES ETAL	.63	100.0	351-41		W.G. RIMES			661-417											
				259-276		" "			THRU 435											
007	" " "	.35		373-92		" "			" "											
008	E. PETERSON 0.33	.34		278-217																
009	D. & C. MEEK	.33		553-618		D. & C. MEEK	.33		576-66											
010	D. & P. STREET	.33		525-635		PL STREET	.33		520-261	3-5-71										
011	L. & M. FERRELL	.33		278-157																
012	T. & M. OGLE	.33		491-407																
013	L. TUTTLE 0.17 + 0.53	.74	85.11	312-52		R. & M. R. TUTTLE	.70	95.11	599-235							Survivorship	.70	95.11	607-1048	
014	T. L. RARICK	.56	70.0	553-1038																
015	I. M. SMITH 0.34	.36		221-325																
016	P. & D. HUGERSHOFF 0.48	.47		507-1031																
017	C. & H. NEELY	.47		515-244		H. L. McCUTCHEN	.47		550	562-606	5-2-74									
018	CHARDON RUBBER CO. 1.39	1.34	200.0	192-514																
019	" " "	.63		192-514																
020	" " "	.80		291-5	192-514															
021	W. L. CARSON 1.34	2.39	300.0	409-52																
022	STANDARD OIL CO. 1.00	1.00		142-340		F. SLAVEC	1.10		50.0	578-603										
023	J. PRATELY 0.50	.34		454-784		T. PRATELY	0.50	.34		502-206	4-17-69									
024	S. K. WILLIAMSON	.15		524-580		H. Kriebler	.1445			617-427	2/17/78									
025	J. A. THACER 0.14	.15		532-1249		W. P. Riddle	.1445		55.0	576-207						L. J. Crow			625-605	7-21-78
026	H. & D. KNAPP	.41		155-7	320-285	R. H. & C. WEIDIG	.39	155.7		611-850										
027	H. E. KNAPP	.27		103.4	263-162	" " "	.27	103.4		" "										
028	" " "	.40		72.0	220-302															
029	R. & B. MOSES	.40		73.92	465-444															
030	W. L. CARSON 0.82	.83	247.05	409-52																
031	" " "	0.25		28	25.0	409-52														
032	W. G. RIMES ETAL	.38		100.0	351-41	W. G. RIMES				661-417										
033	" " "	1.13		100.0	225-278	" "				THRU 435										
034	" " "	.17		50.0	388-487	" "				" "										
035	" " "	0.81		.78	80.0	351-41	" "			" "										
						255-531	" "			" "										
036	" " "			10.0		" "				" "										
037	" " "	0.18		.19	50.0	351-41	" "			" "										
038	" " "	0.29		.33		257-429	" "			" "										
						257-421	" "			" "										
039	" " "	0.40		.49		351-41	" "			" "										
						225-278	" "			" "										
040	W. L. CARSON	1.14	80.4	409-52																
041	J. & M. TEMPLE	1.03	78.0	386-283		M. Temple	1.03	78.0		663-355	8/23/70									
042	H. & F. LEYDE 0.26	.41		223-30																
043	T. ALLEN 0.50	.55	91.08	520-414		S. G. PETERSON ETAL	0.50	.55	91.08	565-1006	4-26-74	T. J. & E. MULLEN	0.50	.55	91.08	565-1011	7-16-74			
044	J. & F. RADICH	.48		518-580																
045	T. ALLEN	.64		550-414		S. G. PETERSON ETAL	.64			565-1006	4-26-74									
046	H. & G. LEYDE 0.57	.48		223-30		J. & F. RADICH	0.57	0.09	.48	NOT RECORDED	8-26-71									
047	W. G. RIMES	.58		351-41																
						332-365														
048	" " "	1.50		351-41																
						332-365														
049	T. ALLEN	1.30	10.0	550-414		S. G. PETERSON ETAL	1.30	10.00		565-1006	4-21-74									
050	" " "	1.00	76.4	550-414		" " "	1.00	76.0		565-1006	4-21-74									
051	A. R. HUBBARD	.39		66.5	552-102															
052	K. W. RUFF	2.70	76.5	255-247		J. F. WRENTMORE	2.70	76.5		320-445	10-7-57	J. G. Peterson	2.70	76.5		591-538				
053	T. R. PENKO	.32		60.0	304-152	D. I. Freeman	.32	60.0		589-546										
054	" " "	1.50		1.67	74.2	304-152	" " "	1.67	74.2	" "										
055	W. & C. JOHNSON	.39			580-558															
056	L. & R. RITONDARO 0.66	.45			480-101															
057	" " "	0.37		.44	" "															
058	" " "	0.25		.38	" "															
059	J. & G. SANGRIK 0.13	.15	39.8	443-144		G. SANGRIK	0.13	.15	39.8	585-1129										
060	L. & R. RITONDARO	.17		45.0	480-101	S. S.				582-153										
061	" " "	0.16		.17	48.0	485-528	S. S.			582-151										
062	F. & J. SCHOFIELD	.19		48.0	200-97															
063	R. E. PHILLIPS 0.06	.13	34.6	320-291																
064	F. M. DORN 0.06	.025	33.3	315-90																
065	CHARDON SAVINGS BANK	.674	65.67	484-864																
066	" " "	.04			477-831															
067	" " "	.04			265-192															
068	" " "	.19		48.5	477-831															
069	" " "	.20		55.5	285-192															
070	ASSEMBLIES OF GOD	.17		25.9	385-26															
071	G. C. COMMISSIONERS	.07		31.0	519-765															
072	" " "	.08		40.0	551-468															
073	" " "	.05		25.0	553-808															
074	" " "	.05		25.0	491-584															

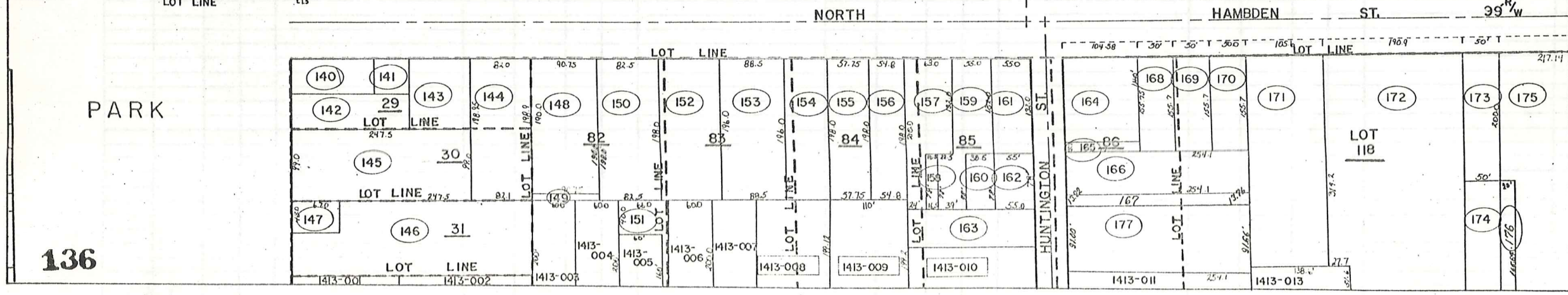
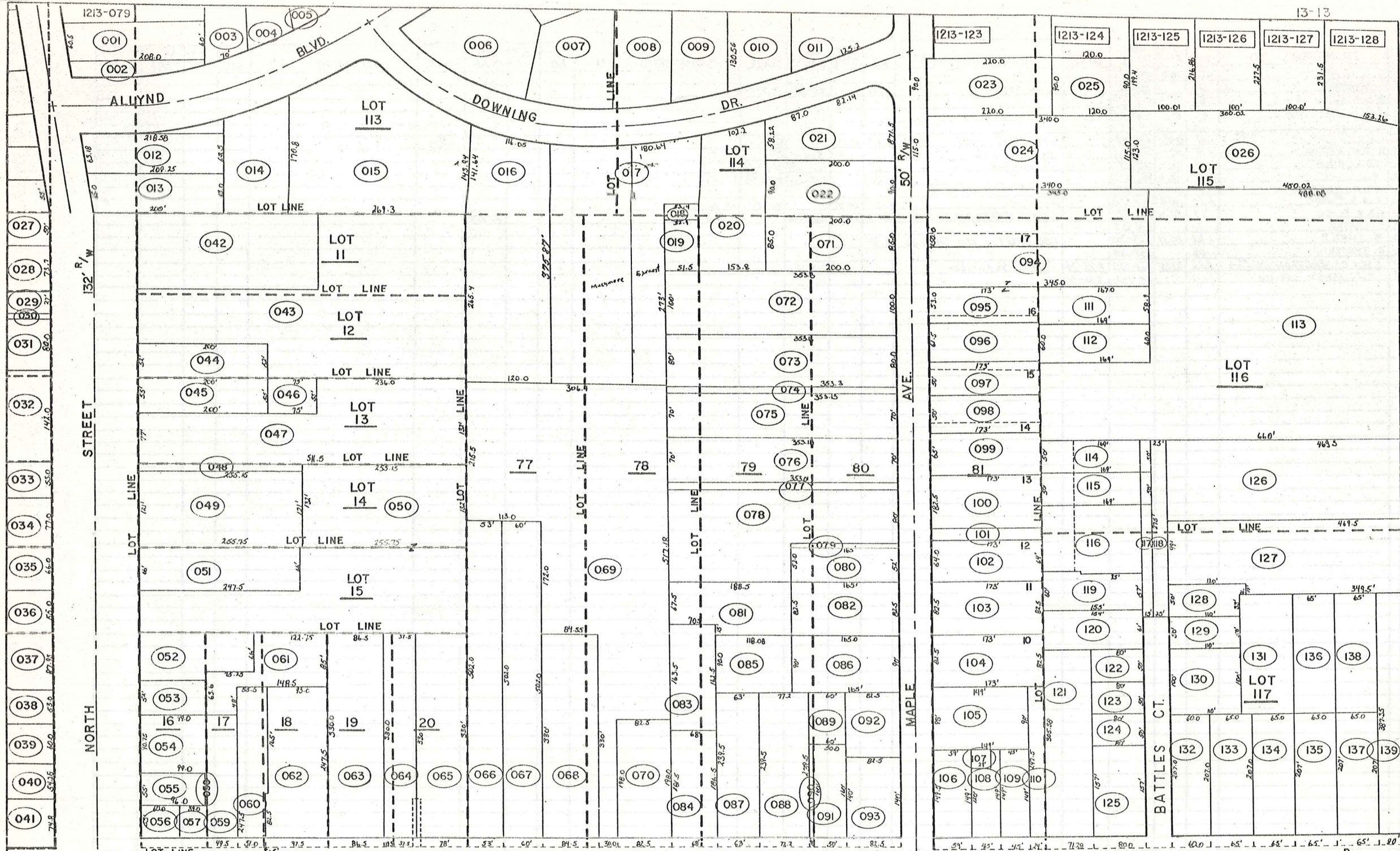
PARCEL NO.	TRANSFERD TO	AC.	FT. FRT.	VOL. PAGE	DATE	TRANSFERD TO	AC.	FT. FRT.	VOL. PAGE	DATE	TRANSFERD TO	AC.	FT. FRT.	VOL. PAGE	DATE	TRANSFERD TO	AC.	FT. FRT.	VOL. PAGE	DATE
1312-075	G. C. COMMISSIONERS	.16	71.0	491-584																
076	" "	.05	20.0	502-789																
077	" "	.05		491-584																
078	R. DAVIS R. VESE	0.02 .04	31.8	556-127 556-308		RUSSELL C. VESE	0.04	32.8	580-478	7/5										
079	M. HAYDEN	0.19	.16	55.0	454-148															
080	H. & H. STRONG	.31	68.0	418-784		SURVIVORSHIP DEED				6-57-558										
081	" "	.18	40.0	418-784		"														
082	M. BEECH	.40	87.9	517-46																
083	E. S. BUSHNELL	0.36	.40	88.0	208-488 470-719															
084	L. A. CORRIGAN	.48	92.0	286-493		SURVIVORSHIP	0.48	0-48	578-1308	9-75										
085	B. R. CAMPBELL	.35	81.5	431-211																
086	M. EDDS	.25	66.0	254-99																
087	H. & D. NOVAK	0.33	.38	551-67		H. Novak	.38		653-714	7/3/79										
088	D. & S. MARTHE	.25	66.0	538-11																
089	H. & G. ADRAIN	.25	66.0	550-1080																
090	M. COVELL	.25	66.0	387-30																
091	G. S. WILLIAMSON	.62		188-490		L. C. Williamson	0.62		587-655		D. & D. PINZONE	.62		628-944	9-12-78					
092	E. BEARDSLEY	0.48	.16	237-302		SURVIVORSHIP	.48		576-1203		Survivorship	.48		613-621		8020 CORPORATION	.48		629-333	8-7-78
093	A. J. MODICA	0.17	.15	542-336		8020 CORPORATION	0.15	75'	574-674											
094	" "	0.17	.15	" "		SANTINA J. MODICA	0.15		585-538	FEB. 1976	Wealth Corp			597-913						
095	" "	0.25	.24	488-660		LAND CO. LEASING CO.	0.25	.24	588-774	9-3-74										
096	F. & P. PRICE	0.10	.10	517-27																
097	E. & B. PFABE	0.85 0.10	.15	94.0	247-552															
098	J. & L. INEMAN	.15	50.0	177-365		Survivorship	.15	50.0	597-858											
099	R. & L. PFAFF	0.23	.15	50.0	531-1209	BOIS B. PFAFF	0.15	50.0	585-1261		J. & S. Fishleigh		50.0	601-1223						
100	A. J. MODICA	.24	80.0	491-663		SANTINA J. MODICA	0.24	80.0	585-539	FEB. 1976										
101	" "	0.30	.29	95.0	487-660	SANTINA J. MODICA	0.29	95.0	585-539	FEB. 1976	Wealth Corp.			597-913						
102	M. PALLAT	0.22	.23	60.0	407-1022	SUMMERS & GIGLIOTTI	0.22	.23	565-42	5-28-74	R. L. Summers	.23		591-620		M. E. N. BURR	.22		611-21	
103	W. RIMES	.25	66.0	478-245																
104	" "	1.30 0.04	.25	" "																
105	" "	.48	84.0	" "																
106	G. C. COMMISSIONERS	2.0	166.4	180-287																
107	M. & I. MOYER	0.50	.45	224-71																



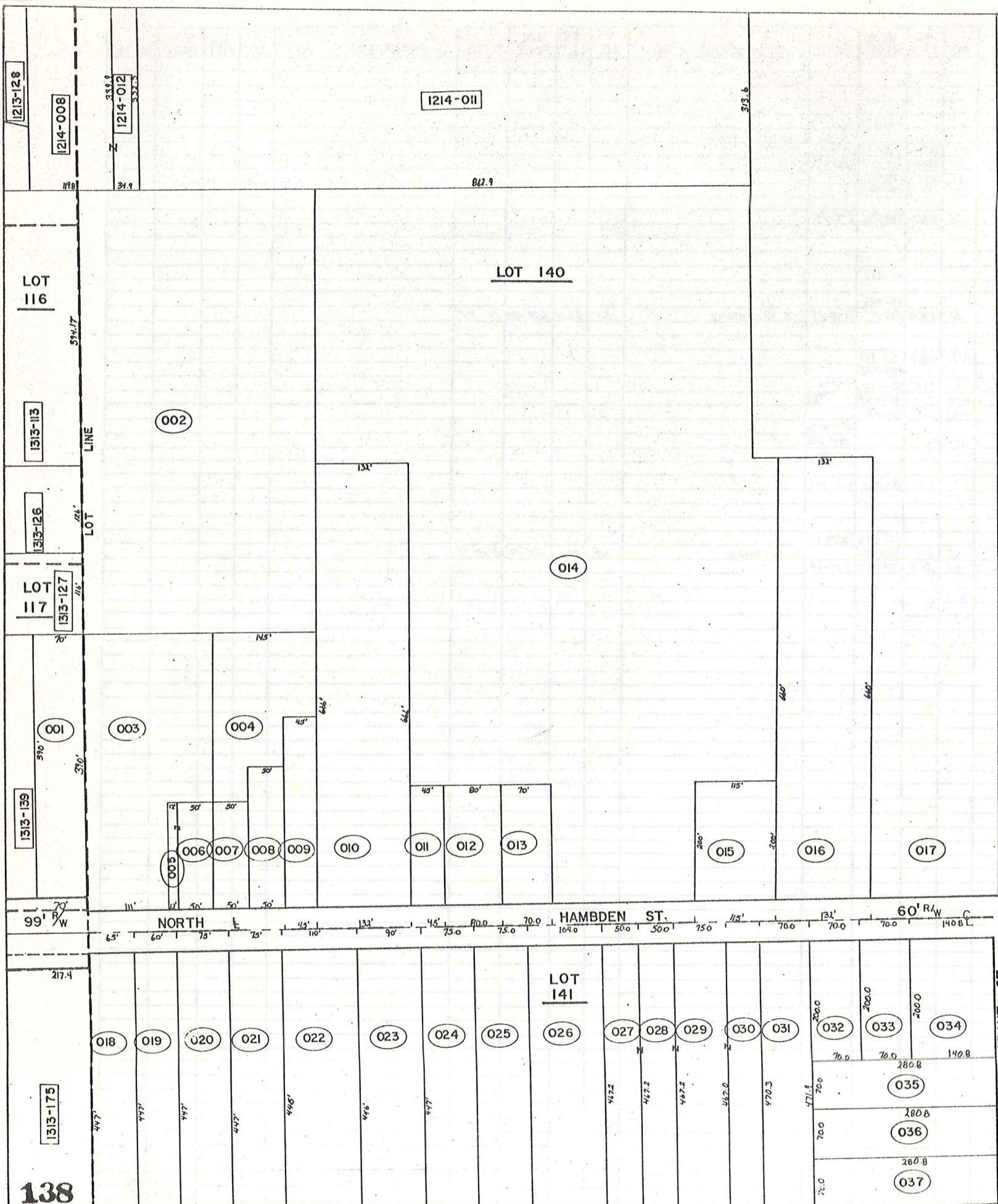
PARCEL NO.	TRANSFER TO	AC.	FT. FRT.	VOL. PAGE	DATE	TRANSFER TO	AC.	FT. FRT.	VOL. PAGE	DATE	TRANSFER TO	AC.	FT. FRT.	VOL. PAGE	DATE	TRANSFER TO	AC.	FT. FRT.	VOL. PAGE	DATE
1313-001	K. & M. MILLER	0.40	.29	40.5	180-19															
002	A. & W. ALLYN				502-271															
003	R. & J. WANTZ	0.30	.27	70.0	513-289	F. & J. Warner	.27	70.0	693-1037											
004	G. G. ALLYN	0.24	.27	73.03	218-245															
005	" "	0.24	.27	47.0	218-245															
006	J. BREDIGER	0.34			325-619															
007	L. & C. MILLER		.40		388-60															
008	R. & S. LEHMAN	0.35			325-329	survivorship														
009	BO. TO ASS. OF GOD		.39		538-1344															
010	K. & D. BENA	0.06	.23	.29	509-280															
011	" "	0.39	.43	89.3	502-416															
012	G. HANNA	0.32	.306	63.18	174-281															
013	J. & B. GORE		.30	65.0	400-224															
014	D. & D. RONYAK		.35		409-365	R. T. Swartz	0.35		587-1164											
015	H. & M. VANGORDER		1.3		257-157															
016	D. & D. MUCHMORE		1.07	116.05	551-1019	J. H. Muchmore														
017	J. & G. COLVIN		1.75		251-353	G. R. COLVIN	1.75		417-746	2/17/78										
018	" "		0.03		277-49	" "	.03		647-34											
019	" "		0.10		377-101	" "	.10													
020	W. & D. CHAPMAN		0.52	102.2	537-266	SUR. DEED	0.52	102.2	578-912											
021	D. & M. SMITH		0.42	87.15	248-29	J. SANGRICK	.42	87.15	559-70	1-11-74										
022	F. & L. CSIZMA		0.41	70.0	248-41															
023	A. & T. HASSE		0.45	90.0	502-880	SURVIVORSHIP DEED														
024	D. & R. HUMMELL		0.90	115.0	444-918															
025	B. M. DEMKO		0.25		477-74															
026	D. & R. HUMMELL		1.21		278-25	H. & S. WILCOX	1.21		568-810	9-6-74										
027	P. PENTEK		.19	50.0	484-208															
028	R. & J. POLSON	1.06	1.26	73.7	550-553															
029	J. & A. SANGRIK	0.24	.08	37.0	358-351	G. SANGRICK	0.24	.08	32.0	565-1129	7-23-74									
030	H. & O. SCHULTZ	0.26	.41		552-772															
031	W. & C. JOHNSON		.55	80.0	409-174															
032	W. & F. SARGENT	1.50	1.06	148.0	520-597															
033	C. & B. MCGUNNIGLE	0.33	.32	55.0	531-293															
034	R. & M. BYROM		1.24	72.0	485-231															
035	N. & K. LEGGETT		.63	66.0	509-837															
036	H. K. BOSTWICK	0.50	.48	55.0	213-500															
037	D. & M. McQUISTION		.38	87.85	391-45															
038	CHARDON SAVINGS BANK		.28	53.0	453-257															
039	" "		.14	10.0	300-311															
040	" "		.12	54.25	288-589															
041	" "		.16	74.8	242-45															
042	K. & C. GRAYDON		1.0		538-1207	R. W. LANDIES	1.0		559-1366	3-29-74	R. W. LANDIES									
043	B. VANGORDER	1.60	0.45	2.1	201-411															
044	" "	0.10	.24	52.0	188-115															
045	F. L. GRAU		.25	55.0	239-192															
046	" "		.085		" "															
047	E. DREYER	1.23	1.21	77.0	427-400															
048	" "		.06	11.0	" "															
049	H. N. SKINNER	0.50	0.45	.71	121.0	233-583														
050	V. M. PARSON	1.5	0.75	1.96	492-97															
051	C. & E. HUMMEL		.37	66.0	244-559															
052	C. H. HIRST	0.19	.28		489-370															
053	CHARDON METH. CHURCH		.12	52.0	218-574	R. S. DARLING														
054	W. & R. LEAMAN	0.20	.21	70.75	523-261	E. Smith	.21	70.75	578-562											
055	I. BETZER	0.16	.12	55.0	221-2	G. DARNON														
056	R. HAMILTON ETAL	0.07	.075	60.0	520-661															
057	MIDLAND TITLE	0.06	.05	39.0	552-70															
058	K. MILLER	2.55	1.65	2.25	186-85															
059	A. M. LANG	0.33	.23	49.5	513-202	Royce E. & Betty L. Reinhart	.23	49.5	580-53	" 75	WILLIAMSBURG PROPERTIES	.23	49.5	645-24						
060	BERTKE INTERPRIZE	0.33	.31	51.0	531-25															
061	CHARDON METH. CHURCH		.32		218-574	R. S. DARLING														
062	J. B. J. SCHULTZ	0.50	.54	97.5	513-228	C. Metz	.50	97.5	578-1086	8-19-75	K. & K. Masshart	.50	97.5	591-127						
063	D. & J. SPANGENBERG	0.75	.66	86.5	480-87															
064	E. G. GASE	0.50	.38	50.0	200-218	R. G. BARTLETT & E. G. BURK														
065	W. A. MALLULA	0.50	.59	78.0	300-522															
066	G. F. BARTLETT	0.36	.61	53.0	509-13															
	G. LITT				528-725															
067	S. M. JOHNSON		.69	60.0	531-248															
068	N. E. ROSENE		.64	84.5	477-902															
069	C. & R. ROSENE	2.76	2.74	30.0	481-941															
070	R. & G. LOVELAND	0.33	.38	82.5	485-878															
071	F. & A. HUTTER		.39	85.0	239-90															
072	H. & L. ASH		.81	100.0	558-387															
073	F. & G. DREYER		.65	80.0	484-239															
074	" "		.081	10.0	" "															
075	F. & R. LAVRICH		.57	70.0	425-508															
076	E. SPENCER		.57	70.0	378-523															
077	L. R. SPEAR		.08	10.0	477-450	W. E. Black	.08	10.0	638-551	6-35-1234										
078	" "	0.89	.91	80.0	" "	" "														
079	B. HAMMOND	0.34	.018	5.0	281-585															
080	" "		.17	52.0	452-651															

PARCEL NO.	TRANSFER TO	AC.	FT. FRT.	VOL. PAGE	DATE	TRANSFER TO	AC.	FT. FRT.	VOL. PAGE	DATE	TRANSFER TO	AC.	FT. FRT.	VOL. PAGE	DATE	TRANSFER TO	AC.	FT. FRT.	VOL. PAGE	DATE
1313-081	L. & T. PEINE	.34		268-110		D. & E. Miller	.34		592-769											
082	"	.31	82.5	"		"	.31	82.5	"											
083	W.W. MILLS	.26		233-321		SUR. DEED	.26		565-894											
084	"	0.33	.29	68.5	"	"	0.33	0.29	"											
085	C. & M. DIEDRICH	0.69	.24	229-334																
086	"		.34	80.0	200-357															
087	R. & A. PECK	.33	63.0	453-925		Sur. Deed	.33	63.0	603-419											
088	K.W. FEIGLE	.42	77.2	400-121																
089	C. & M. DIEDRICH	0.69	.11	229-334																
090	R. & L. STIVERSON	.03	10.0	531-455		W. & M. Bramstedt	.03	10.0	576-486											
091	"	.18	30.0	"		"	.18	30.0	"											
092	E.F. McGEOUGH	.19	100.0	497-19		G. LYON	.19	100.0	565-1122	7-12-74										
093	L. & M. WENZEL	0.30	.26	82.5	254-285	W.F.J. MILEY			611-526		M. F. KOZNIK	.26	82.5	653-384						
094	R. & J. BECHKOWIAK	0.27	1.19	150.0	478-642	W. K. BAPTIE	.457	60.0	615-555											
095	L. & K. BAPTIE	.21	53.0	592-958																
096	CHURCH OF CHRIST	.24	61.5	485-382																
097	"	.20	50.0	400-128																
098	"	.23	60.0	"																
099	"	.26	65.0	658-125																
100	M. BAPTIE	0.26	.33	82.5	362-377															
101	"	0.16	.07	18.5	"															
102	C. & K. YANIC	.25	64.0	938-285		C. YANIC	.25	64.0	565-757											
103	R. & L. KIMMICK	.33	82.5	523-788		S. & N. Wilson	.33	82.5	489-783											
104	D. & A. BERTINO	.33	82.5	531-1296																
105	R. & E. STONE	0.34	.36	98.0	477-1003															
106	C. PEAKE	.20	59.0	532-981		R. HEIKKILA	.20	59.0	537-312	1-21-74	D. Grasser	.20	59.0	576-90						
107	J. & J. BOLAN	0.02	.20	495-664																
108	"	.13	45.0	502-234																
109	D. J. ARNOLD	0.17	.15	45.0	323-822															
110	B. & C. MILLER	0.12	.14	24.0	338-173															
111	R. & P. PRUSHA	.23		512-516																
112	"	.23		"																
113	C. & R. AUSTIN	4.90		132-135																
114	R.A. AUSTIN	.19	50.0	542-255																
115	"	.19	50.0	208-625																
116	D.R. AROTIN	0.01	.41	573-229																
117	"	0.26	.06	"																
118	"	.16		"																
119	J. & D. SWANN	0.18	.22	57.0	492-589	E. J. & M. A. Bliss	.22	57.0	643-1037											
120	F. AROTIN	0.24	.21	61.0	400-700															
121	B. & C. MILLER	.5	71.28	538-173																
122	L. M. BATH	.09	50.0	552-825		W. H. Gracyk			615-1140											
123	A. JERMAN	.09	50.0	537-1027		J. Jerman	.09	50.0	633-574		G. R. & A. A. Moore	.09	50.0	623-1427						
124	E. M. TEXTER	.09	50.0	495-877		D. MYERS	.09	50.0	565-356	6-18-74										
125	C. & V. JAMESON	0.25	.29	80.0	232-513															
126	J. & M. HAWK	0.34	1.39	300-247																
127	J. & B. HAWK	1.02		518-404																
128	T. S. HINSKE	.14		538-896																
129	H. SKINNER	.12	50.0	233-583																
130	W. L. HAZLETT	.25	100.0	477-965																
131	"	.31		"																
132	T. & L. McHALE	0.33	.29	60.0	532-121	T. & L. McHale	.29	60.0	576-76	657-518										
133	C. & H. ILSE	.31	65.0	288-584		G. & R. Lockhart	.31	65.0	653-1010											
134	C. & J. COTRELL	.31	65.0	391-377																
135	S. & H. KUMF	.31	65.0	485-307																
136	"	.27		531-678																
137	B. & C. SOUTHERN	.31	65.0	513-114		B. G. SOUTHERN	.31	65.0	574-121		W. H. & S. M. G.31	65.0	633-1242						
138	"	.27		531-880		"	.27		"											
139	M. & B. McBRIDE	.71	80.0	505-246		C. A. Elsten	.71	80.0	589-331		C. M. SACKETT	.71	80.0	593-1165						
140	M. & I. WEBKER	.2		257-649		F. M. STROCK	.20		565-666											
141	H. STROCK	0.07	.05	557-916																
142	B. SPEAR. & MCRAGG	.25		557-636		Loke County Natl. BK. Treas	.25		607-1023											
143	W. & A. LANG	0.25	.17	484-17		Lov. & John E. Lewis (S)	0.17		592-277		C. H. NEFF			621-166		3000 COMPANY			641-354	
144	P. D. BARONE	.37	82.0	512-134																
145	G. C. B. OF COMM.	.57	99.0	470-608																
146	CHARDON BOARD OF EDUC.	.68		114-424																
147	"	.07		124-425																
148	H. W. GOODRICH	0.39	.41	90.75	477-412	T. H. Zarzour & L. Scicolone	.41	90.75	601-1218											
149	G. & K. DORN	14-13	0.20	.02	653-239															
150	R. & B. IANIRO	0.36	.38	82.5	520-70	J. M. Pizrone			681-1160											
151	V. & W. PETERSON	14-13	0.22	.08	553-513	J. S. Kramer Jr	.08		601-795											
152	D. & B. BROCHAK	0.49	.37	491-836		R. R. STARKEY	0.49	.37	565-245											
153	M. & A. BRUCE	0.36	.40	88.5	553-945															
154	J. & M. MILLER	.25		487-615																
155	H. & F. PHILLIPS	.26	57.7	378-476																
156	J. & M. RUSSELL	.25	54.8	257-257																
157	B. M. NUTTING	0.23	.26	63.0	586-721															
158	"	.03		556-721																
159	C. & N. SPECK	.25	55.0	435-222		SURVIVORSHIP DEED			657-684											
160	"	.07		"																
161	"	.17	55.0	428-823																

PARCEL NO.	TRANSFERD TO	AC.	FT. FRT.	VOL. PAGE	DATE	TRANSFERD TO	AC.	FT. FRT.	VOL. PAGE	DATE	TRANSFERD TO	AC.	FT. FRT.	VOL. PAGE	DATE	TRANSFERD TO	AC.	FT. FRT.	VOL. PAGE	DATE
1313-162	C. & N. SPECK	0.10	78.0	426-923																
163	J. GRANGER	.20		165-46		C. & N. SPECK	.20		571-514	10-31-74										
164	R. & D. ELDRIDGE	.34	104.5	242-135																
165	J. & K. PATTERSON	.04	15.7	463-284																
166	" "	.39	" "	" "																
167	" "	.61	104.8	231-102		LOT SPLIT -177	0.53	0.09	1382	8-23-74										
168	D. & H. WILSON	0.23	.18	50.0	523-518	C. & A. Tribble	.18	50.0	589-105											
169	J. & L. HOBBS	.18	50.0	463-837		J. A. JACKSON	.18		558-1185	11-29-73										
170	" "	.18	50.0	463-837		" "	.18		558-1185	11-29-73										
171	J. & K. PATTERSON	0.59	.69	105.6	446-83															
172	W. & S. FLUHR	1.50	190.9	502-508		W. & S. FLUHR	1.50	190.9		1031-501	1031-503									
173	J. & P. FLICK	.23	50.0	523-404		L. E. J. SHERMAN	0.23	50.0	587-880		H. J. WALK			617-125						
174	B. THAYER	.50		532-982																
175	W. THAYER	1.82	217.14	243-209		LOT SPLIT 1313-176	0.08	1.74												
176	B. THAYER	.08		559-884																
177	K. W. & C. L. GRAYDON	0.53	91.00	568-602	8-23-74	J. M. Verbridge			617-70											
178	M. L. FANST (S. 012)	1.27		624-383	8-23-78															



PARCEL NO.	TRANSFERD TO	AC.	FT. FRT.	VOL. PAGE	DATE	TRANSFERD TO	AC.	FT. FRT.	VOL. PAGE	DATE	TRANSFERD TO	AC.	FT. FRT.	VOL. PAGE	DATE	TRANSFERD TO	AC.	FT. FRT.	VOL. PAGE	DATE
1314-001	C. B. M. SMITH	.63	70.0	460-807																
002	C. B. B. D. YOUNG	4.45	4.8	508-698																
003	" " "		1.48	111.0	" "															
004	" " "	1.00	.62	" "																
005	D. B. D. GRAMUS	0.06	.04	11.0	531-448	Judy Richmond			115-1056											
006	" " "	0.17	.17	50.0	" "															
007	R. B. J. YOUNG	0.15	.17	50.0	546-1135	R+C Young	.17	50.0		631-1243										
008	J. B. K. PATTERSON		.23	50.0	417-527	Scott & Elizabeth Hewitt	.23	50.0	652-20	8-13-79										
009	I. B. R. DRUHOT		.32	45.0	132-31	I. R. Druhota	.32	45.0	601-1153											
010	C. B. G. GRANT		2.0	132.0	435-666	G.L. & E.L. BAKER	2.0	132.0	647-740											
011	M. B. J. LAIKASK		.21	45.0	576-834															
012	I. E. FOWLER		.36	80.0	296-397	G. B. E. BAKER	.36	80.0	588-286	9-4-74										
013	S. ROCKAFELLOW		.33	70.0	508-814															
014	G. B. E. BAKER		10.57		480-456															
015	G. J. GAUNTER		0.53	115.0	513-321															
016	N. E. BURNETTE		2.0	132.0	470-405	W. C. Burnette			615-952											
017	T. J. PRYATELY	8.46	8.18		502-206															
018	H. E. NELSON		.66	65.0	504-445	H. & E. Nelson			616-1080											
019	E. B. F. McGEOUGH		.61	60.0	502-835	E. McGEOUGH	.61	60.0	559-117	12-05-73	E. J. WHITRIGHT	.61	50.0	559-120	1-74					
020	N. B. J. SIMMONS		.77	75.0	524-125															
021	C. B. J. MARCY		.77	75.0	898-574															
022	L. A. ERB		1.13	110.0	434-603	K. M. ERB	1.13	110.0	580-273											
023	C. B. B. WEIDIG		.82	80.0	556-1283	B. WEIDIG			609-1069											
024	L. W. GRANT		.77	75.0	205-538	M+S Taddie	.77	75.0	631-1123	11-2-78										
025	C. F. SPIGL		.80	75.0	546-947	Ronald G. & Holly A. Jorovich	0.80	75.0	580-1154	9-75										
026	J. B. M. MORRIS		1.12	104.0	523-102	RAN Norton	1.12		617-495											
027	R. B. L. WEBER		.53	50.0	307-412	R+C ZULANDT				578-1073										
028	" " "		.53	50.0	" "	R+C ZULANDT				578-1073										
029	" " "		.80	75.0	" "	R.L. WEBER				327-412										
030	" " "	116	.35	" "	" "															
031	A. B. E. SIPLOCK		.76	70.0	245-386	Alex & Ernest M. Siplock			585-1288	Mar. 76										
032	H. B. N. STRONG		.32	70.0	484-864															
033	C. B. M. EDWARDS		.32	70.0	242-225															
034	M. B. M. FARINACCI		.65	140.83	328-483															
035	P. B. S. JOINER		.45	70.0	315-82	SUR. DEED			571-336	10/23/74										
036	D. B. N. RALSTON		.45	70.0	430-383	M. J. FARINACCI	.45	70.0	558-866		P. CHAPMAN	.45	70.0	565-56	6-10-74					
037	J. B. G. SANGRIK		.45	70.0	508-1081	G. M. SANGRIK	.45	70.0	585-1131	7-21-74										

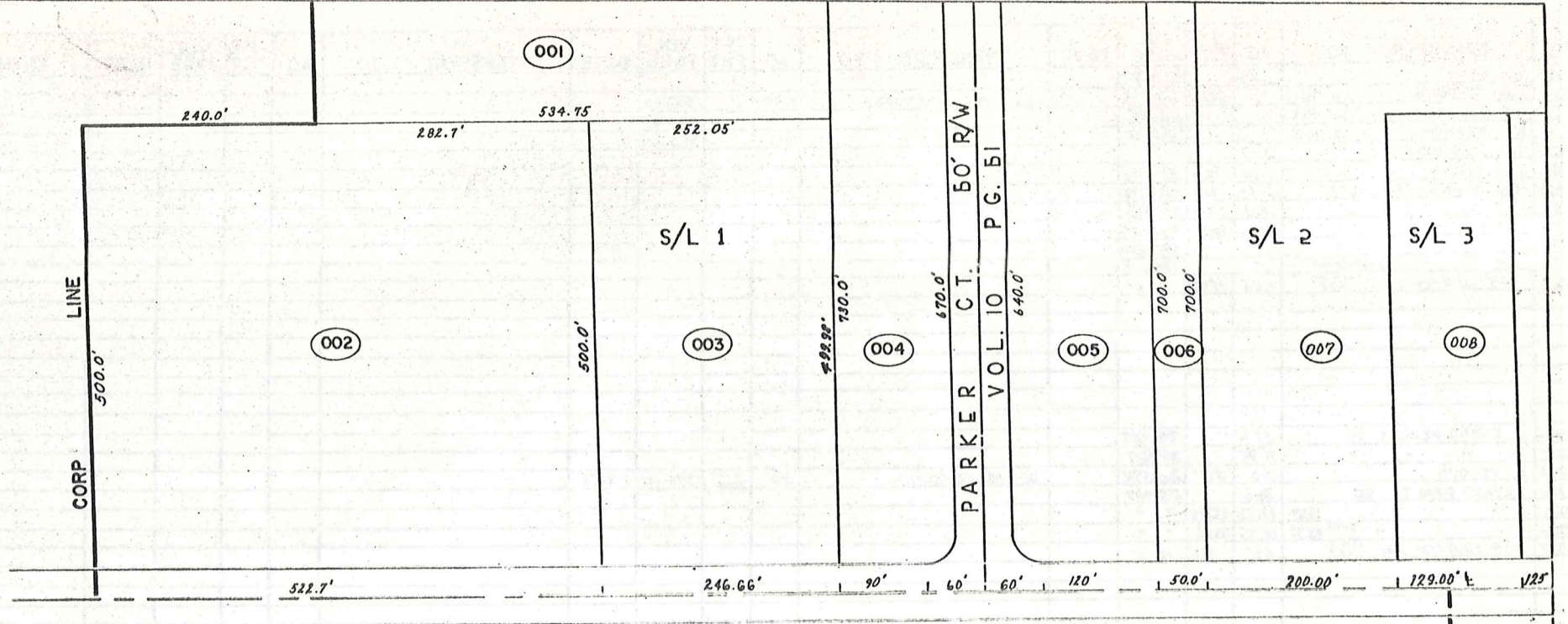


CORP LINE

HAMB DEN TWP.

GRANT ST.

PARCEL NO.	TRANSFERD TO	AC.	FT. FRT.	VOL. PAGE	DATE	TRANSFERD TO	AC.	FT. FRT.	VOL. PAGE	DATE	TRANSFERD TO	AC.	FT. FRT.	VOL. PAGE	DATE	TRANSFERD TO	AC.	FT. FRT.	VOL. PAGE	DATE
1409-001	W.A. LANG	2.83		550-8																
002	L.R. BOSTWICK 1/4 INT.		511.7	513-454		S.L. & M.S. KARKOSKA	6.00	522.7	580-40											
	L.R. BOSTWICK 1/4 INT.			501-84		" " "			580-40											
	M.T. WEARCH 1/2 INT.			537-516		" " "			580-38											
003	SAME AS (002)	2.89																		
004	W.A. LANG	1.99	90.0	532-513																
005	GEAUGA PROPERTIES LTD.	1.39	120.0	550-1347																
006	" " "	.806	50.0	551-573																
007	" " "	1.36	200.0	574-554																
"	" " "	"	"	574-552																
"	" " " EISENBERG	"	"	574-556																
008	M.T. WEARCH ESTD 1307-00' 68.9'	1.48	122.0	10-61																
1410-001	I EVANS REALTY CO.	57.5		218-487																
002	" " " "	11.75		218-487																
003	M. VOKOUN	5.0	242'	200-594		W.I.M. VOKOUN	5.0	242'	574-141	1-9-75										
004	I EVANS REALTY CO.	30.0		218-487																
005	" " " "	12.37	12.77	451.10																
006	" " " " APR 43.35	18.35		466.6																
007	M.T. WEARCH ESTD 1307-00' 68.9'	1.41	125.0	10-61																



1410-004

250.36'
121.96'

S/L 4

007

570.00'

LOT 153

001

LOT 136

002

003

900.0'

1209-001

125.00'

WATER STREET

60'

R/W

1063.93'

452.10'

466.62'

242'
625.68'

LOT 159

004

1230.9'

005

1230.9'

LOT LINE

LOT

1740.42'

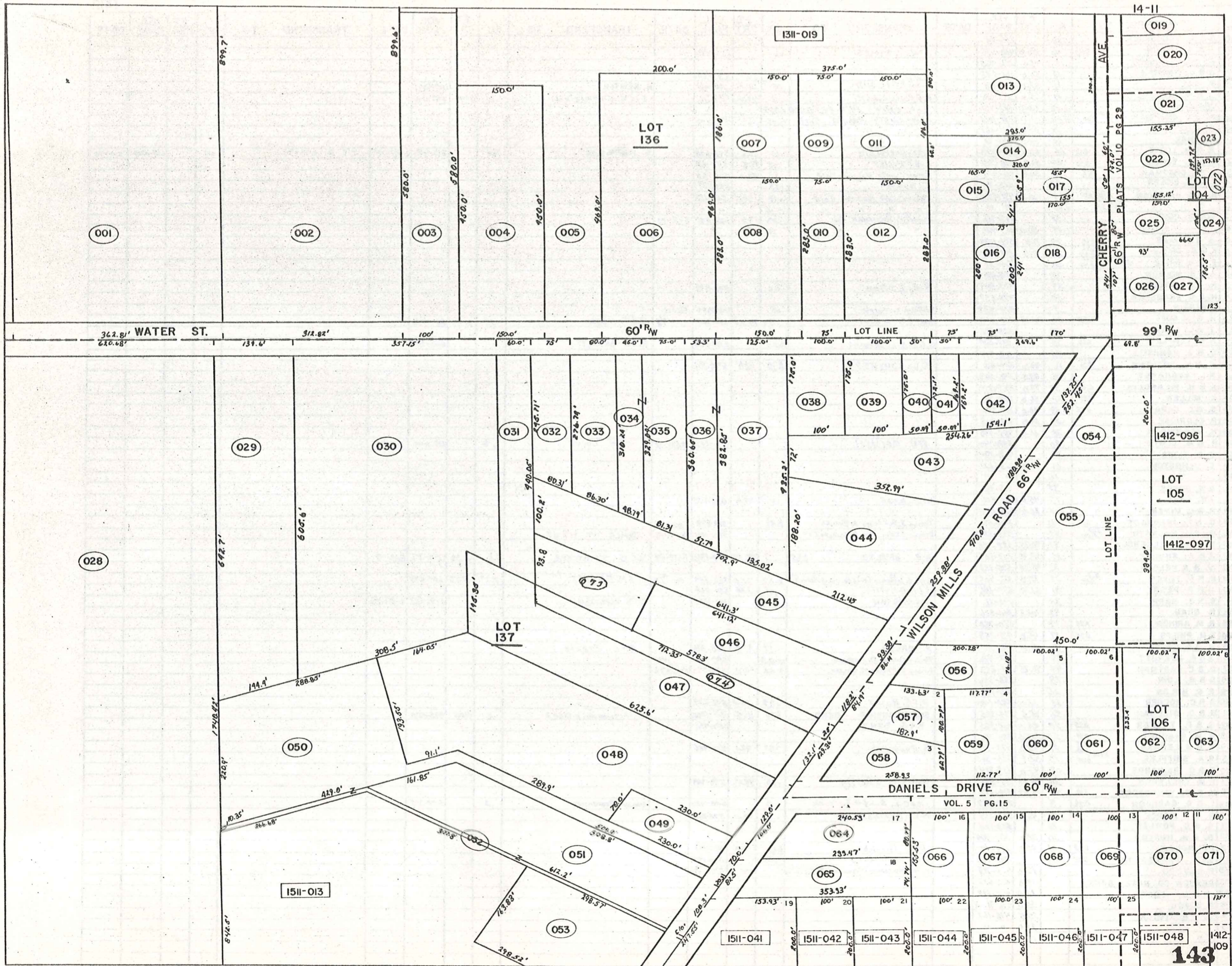
LOT 137

006

1740.42'

1411-028

PARCEL NO.	TRANSFERD TO	AC.	FT. FRT.	VOL. PAGE	DATE	TRANSFERD TO	AC.	FT. FRT.	VOL. PAGE	DATE	TRANSFERD TO	AC.	FT. FRT.	VOL. PAGE	DATE	TRANSFERD TO	AC.	FT. FRT.	VOL. PAGE	DATE
1411-001	M. B. H. FRIEDMAN	7.49	362.8	573-51																
002	A. & H. DOMBEY	7.32	6.59	32.8	388-16															
003	E. & E. PULSIFER		1.33	100.0	303-179															
004	B. J. KAZEN & J. J. CARNEY		1.55	150.0	533-1004															
005	M. SPILKY		5.6		550-71	7620 ASSOCIATES	5.61		574-402		A. D. Wolfcote Jr. Trustee	5.61		576-702						
006	"		2.15		550-77	"	2.15		574-402		"	2.15		"						
007	E. E. TRUSHEL		.64		501-340	E. E. Trushel	.64		591-999		E. J. P. DOUGLAS	.64		629-1125	9-1-78					
008	"		.97		482.0	"	.97	158	"		"	.97		"						
009	CHARDON FINCH CLEANERS		.31		278-187	"					"									
010	FINCH CLEANERS		.487		25.0	442-451														
011	R. & E. BARR		.64		308-178	R. C. Barr	.64		628-828	9-8-78										
012	"		.88		150.0	"	.98	150.0	629-829	9-6-78										
013	T. PRYATELY	2.02	2.2	300.0	502-206															
014	S. R. TRASK		.44		600	206-87														
015	GEAUGA CO. NATL. BANK		.72		75.0	512-73														
016	"		.34		75.0	512-71														
017	J. & B. DAY		.2		58.0	505-282														
018	H. & H. ASH		.94		170.0	459-38														
019	W. & S. BUTLER		.66		96.4	218-185														
020	M. MCGREGOR		.50			208-131														
021	R. & N. CHAPMAN		.50		259-592	Consolidated Invest. Corp.	.50		593-800		R. C. Bartko	.50		607-582						
022	W. B. R. ADORNETTI		.49		154.0	491-110														
023	CHARDON OIL CO.		.41			434-988														
024	"		.55		123.0	"														
025	A. & E. & N. BROWN	0.18	.23		85.0	485-605														
026	R. & L. VESE	0.27	.23		93.0	222-369														
027	B. J. HARRISON & H. L. TRACY		.22		4.0	434-666														
028	I. EVENS REALTY CO.	1.35	25.0		625.6	218-487														
029	B. WIECH		2.0		139.6	212-368														
030	P. & C. RICHARDS		4.34		357.7	418-1062														
031	"		.66		60.0	418-1060														
032	MAPLE LEAF AUTO BODY		.45		75.0	360-591														
033	"	10.92	.56		80.0	387-25														
034	S. & N. HERSH		.33		45.0	537-788														
035	"		.57		75.0	"														
036	"	0.46	.45		53.3	519-925														
037	"		1.17		"	"														
038	C. & M. BOROS		.40		100.0	537-1060	D. KUHN	.401	100	657-1136										
039	"		.40		100.0	282-214														
040	"		.70		50.0	484-88														
041	F. DYRCZ		.18		50.0	484-90														
042	"	0.10	.79		289.8	357-826														
043	R. & B. WYLIE		1.00		180.9	469-103														
044	G. DANDALIDES		1.37		259.3	399-285														
045	A. & G. ILERSICH		1.46		92.3	491-140														
046	C. MAZNY		1.41		118.2	206-321														
047	"		2.0		132.1	388-55														
048	W. & C. BOOKMAN		2.8		129.0	316-579	G. Koetner & C. Mazny	2.8	129	576-1184										
049	W. A. HESS JR.		.37		70.0	582-551														
050	G. L. WATKINS		1.83		20.9	278-431														
051	"		1.37		108.3	265-150														
052	"		.2		10.0	487-26														
053	H. B. E. CLARY		1.11		163.8	451-122														
054	F. BALOG		.67			430-788														
055	A. DYRCZ	2.57	2.48		410.0	246-474														
056	F. DYRCZ		.39		86.1															
057	"		.32		84.1															
058	G. & N. WRIGHT		.44		129.3	459-113	H. R. KASE	.44	129.3	550-138	1-8-73	C. S. Boros	.44	129.3	607-301					
059	F. DYRCZ		.44		112.7	257-119														
060	"	0.54	.61		100.0	"														
061	"	0.54	.61		100.0	272-336														
062	C. J. CO.		.61		100.0	531-742														
063	"		.61		100.0	"														
064	S. & E. HITTER		.5		100.0	257-469	STEVEN F. HITTER	0.5	100.0	580-1276	20 Oct. 1975									
065	G. & H. BOHAR		.56		82.5	219-357														
066	L. & R. VESE		.36		100.0	430-796														
067	F. BALOG		.36		100.0	430-796														
068	CHRISTIAN SCIENCE SOCIETY		.36		100.0	332-102														
069	"		.36		100.0	"														
070	E. & O. DANIELS		.36		100.0		M. CARRAHER	.36	100.0	545-21										
071	M. DANIELS		.27		75.0	246-336	"	.27	75.0	545-21										
072	FRANCHISE REALTY	1411-023	0.217			582-1031														
073	G. & C. Koetner		0.419			597-830														
074	"		0.32		0.25	597-830														

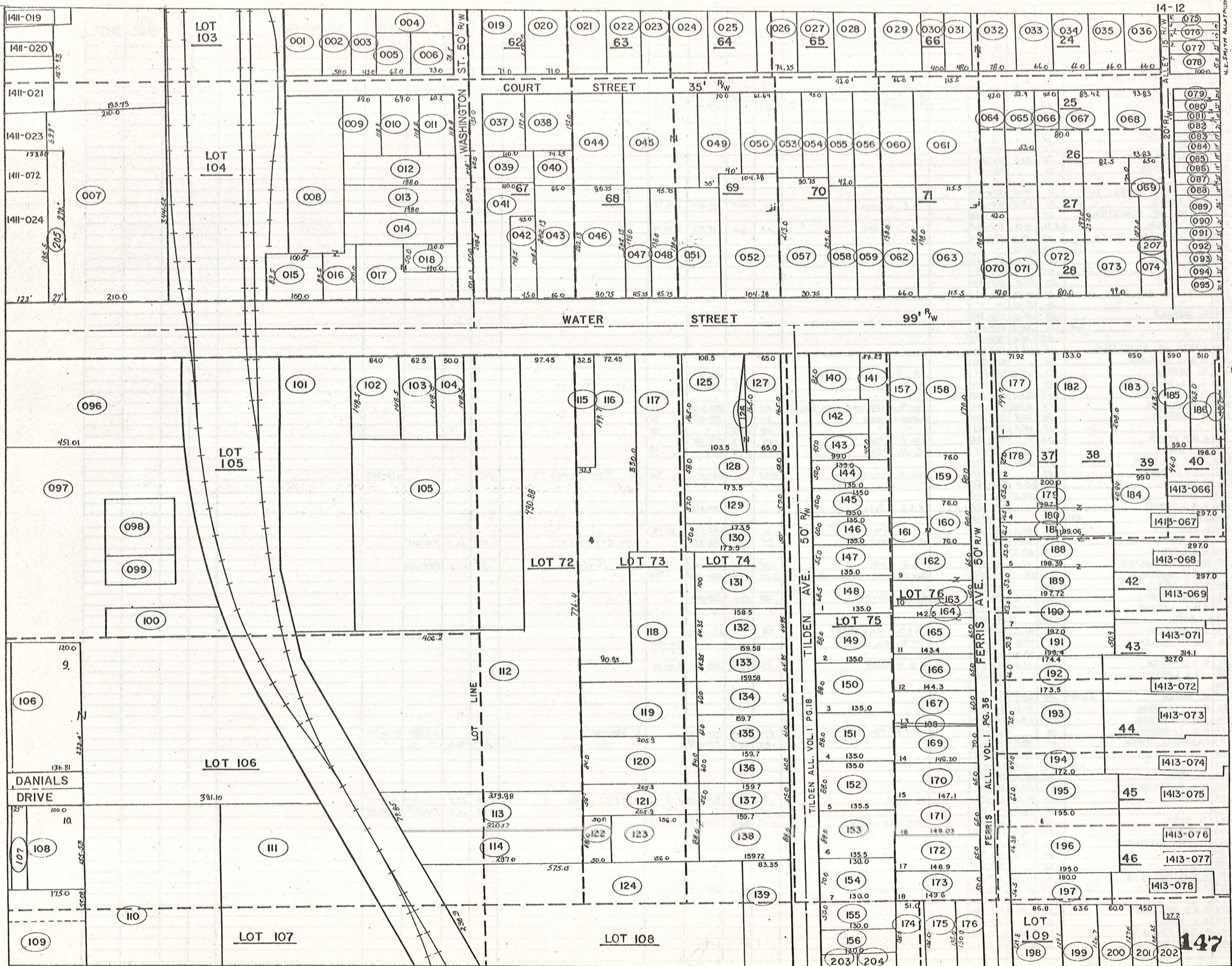


PARCEL NO.	TRANSFER TO	AC.	FT.	VOL.	DATE	TRANSFER TO	AC.	FT.	VOL.	DATE	TRANSFER TO	AC.	FT.	VOL.	DATE	TRANSFER TO	AC.	FT.	VOL.	DATE
1412-001	A & B. VANGORDER	.20		153-48																
002	J. & D. SWANN	0.12	.16	50.0	410-135	W. RIMES	.12		637-368											
003	M. & M. ERHARDT		.12	43.0	242-435															
004	J. & L. INEMAN		.15	50.0	162-246	Survivorship	.15	50.0	597-857											
005	B. HILL		.11	62.0	418-153	R. & D. F. & C. Hill	.11	62.0	600-1064		N. NEWTON				609-1047					
006	J. & T. WOODARD		.14	73.0	537-610	R. & P. Racinski	.14	73.0	524-306		S. L. K. Carmignano	.14	73.0		593-1249					
007	CHARDON OIL		1.70	210.0	377-431	Not split 1412-205 01672	1.533													
008	H. & I. CHAPMAN	2 PPR 1.16	0.42		431-1018	Intier County Mgmt. Corp	0.42		591-182											
009	R. STOWE		.19	69.0	542-667															
010	R. ISHEE		.20	69.0	374-92															
011	R. & M. LLOYD	A 12	.16	60.0	557-598	J. & S. Hoffstein	.16	60.0	588-238		S. HOFFSTEIN	.169		619-447	2-27-78	T. F. A. EISLER	.169		619-447	7-14-78
012	D. & F. TURSC	0.20	.24	57.8	418-527	C. E. Fister	.24	57.8	593-438											
013	H. & I. CHAPMAN	0.16	.23	50.0	451-517	Intier County Mgmt. Corp	.23	50.0	591-182											
014	C. & L. EISLER		.25		523-42	C. Eisler	.25		603-185											
015	H. & I. CHAPMAN	0.05	.19	100.0	431-1018	Intier County Mgmt. Corp	.19	100.0	591-182											
016	"	2 PPR 1.16	0.16		"	"	"	"	"											
017	COBIA CORP.		.33		463-926	ATLANTIC RICHFIELD Co.	.33	175	637-1131	5-2-79										
018	"		.14	50.0	463-926	"	.14	50	"	"										
019	J. & M. IAMS	0.19	.25	71.0	542-1074															
020	K. & B. DIXON	0.12	.27	71.0	557-1180															
021	F. & P. PRICE	2 PPR 0.10	.51		579-27															
022	J. & S. MOLZON		.25		508-1037															
023	R. & M. CRYBERG		.24		509-544	B. J. LADOW	.24		593-876											
024	H. & C. BRADSHAW		.50		477-637															
025	F. FERRIS		.5		374-437	William C. Ferris	.5		613-9956	6/11/78										
026	H. & M. GOFF	0.16	.39	74.25	251-913	Henry & Denise Nemec	.39	74.25	580-360	7/5	J. T. Haase	.39	74.25		601-943					
027	T. & L. LOAR		.38		523-192															
028	K. R. TEMPLE	0.33	.38		537-528	G. G. & R. L. Brown	0.33		587-833		R. L. BENNETT				609-102					
029	B. & J. CAMPBELL		.35		508-342															
030	C. & N. SOUTHERN	0.18	.16	40.0	579-50	C. L. SOUTHERN	0.16	40.0	574-521											
031	M. L. McANANEY		.20	48.0	546-263															
032	K. & B. PILARCZYK	0.42	.34	78.0	542-1297															
033	K. MILLER	0.25	.28	66.0	508-36															
034	S. & L. CARR	0.25	.28	66.0	257-390															
035	P. ELDRIDGE		.24	66.0	309-203															
036	H. VANGORDER		.28	66.0	489-448															
037	R. & M. LLOYD		.30		538-140	RIN MAYWELL			117-1287	2/22/78	C. M. COLEY	.3		625-1044	8-7-78					
038	M. E. MOSS		.25		460-284															
039	C. JOHNSTON		.15	60.0	325-621															
040	"		.10		"															
041	G. W. HOPES		.37		489-485															
042	J. W. BEST		.15	45.0	226-410	W. C. Best	.15	45.0	638-1232											
043	R. & L. MINER		.31	66.0	586-1202															
044	D. & L. AROGAST	0.34	.41		513-570	Thomas J. Jr. & Nancy A. Butner	0.41		582-878	Dec. 1975										
045	W. & P. McGRATH	0.19	.39		553-329	Herbert & Charlotte R. Clifton			585-120	Jan. 1976	JAMES M HINK									
046	W. & M. MELKERSON		.41	90.75	399-653															
047	J. & A. SHULTZ		.21	45.38	409-265	A. F. SHULTZ	0.25	.21	45.38	559-1360	3-29-74	R. & D. Skidmore	.21	45.38		653-271	8-13-79			
048	V. & S. NELSON		.25	45.38	505-693															
049	R. & P. FLYER	0.19	.27	70.0	572-467	Yvonne G. Schuman (m) & Howard A. Meeks (f)	0.27	70.0	582-640	Dec. 75	R. & M. Elliott	0.27	70.0		603-693					
050	J. & F. PERRY		.21	61.44	537-648	D. & M. GRIFFITH	.21	61.44	601-1164											
051	G. & J. HAPP		.38		430-11	SURVIVORSHIP			611-1279		D. S. RUMINSKI			619-423	2-29-78					
052	F. GRAU		.48	104.3	300-316															
053	R. M. BRINDO	0.25	.17		520-780															
054	F. M. PHILPS	0.25	.17	45.0	491-259															
055	G. & S. GREEN	0.25	.19	47.0	542-1037	S. GREEN	.19	47.0	558-326		M. C. Brazis			615-827						
056	J. & P. PERRETT		.25		552-436	Thos. & Dorothy D. Sabura	.25		580-1260	1/75										
057	D. & C. HARTMAN		.44	90.75	289-613	Donald E. & Helen M. Wilson	0.44	90.75	585-573	Feb. 1976										
058	D. & D. LINN		.23		356-306															
059	P. G. NOLAN		.25		280-116															
060	R. & C. BOLGER		.28	66.0	542-1465	D. & E. Heinz	.28	66.0	591-737											
061	M. & D. WILLMAN		.50	115.5	134-385	SURVIVORSHIP DEED	0.50	115.5	571-1002						625-1201					
062	G. & F. TUCKER	0.25	.28	66.0	457-365	R. & J. BENZ			657-736											
063	G. M. DeGROFT	0.50	.53	115.5	225-116															
064	R. & G. LEHMAN	0.12	.21	42.0	373-99	S. Rodecker	.21	42.0	576-988											
065	G. A. SHIFFLER	4 PPR 0.05	.13	52.9	396-382															
066	P. & C. RICHARDS		.07	45.0	427-314															
067	F. M. THRASHER		.20	89.42	201-342	Nancy M. O'Reilly	.20	89.42	599-949											
068	H. & B. VANGORDER	0.19	.26	93.83	579-517															
069	L. & D. CARLSON	0.22	.3		242-577	J. R. & C. J. S. J. & M. A. Nolan	.3		643-1129		Nolan Properties	.3		647-325						
070	R. & J. PIERCE		.15	42.0	551-235	M. & V. Partholeman	.15	42.0	576-850											
071	G. & D. FOWLER		.18		552-708															
072	B. & B. HUSTON		.50	80.0	389-404															
073	R. F. NOLAN	0.68	.61	99.0	254-17	A. G. Hirsch	0.61	99.0	587-443											
074	J. & K. PATTERSON	0.08	.09		492-982	BOB HENFIELD, Inc.	.08		647-1005											
075	P. ALVORD		.17		423-715	P. ALVORD (LAND, 1st Floor & 2nd)	.17		641-760											
076	GEAUGA CO. NATL. BANK		.34		512-622															
077	P. & L. POPE		.22		478-229															
078	A. SOJKA		.35		476-342															

PARCEL NO.	TRANSFERD TO	AC.	FT. FRT.	VOL. PAGE	DATE	TRANSFERD TO	AC.	FT. FRT.	VOL. PAGE	DATE	TRANSFERD TO	AC.	FT. FRT.	VOL. PAGE	DATE	TRANSFERD TO	AC.	FT. FRT.	VOL. PAGE	DATE
1412-082	H. B. B. VANGORDER		21'	549-517																
083	"		17'	" "																
084	H.E. STUDER		19'	531-1273																
085	M. SCHEID		19'	558-816		H. & L. Studer		19'	589-153		R. E. SAIKALY & M. A. PIGANO		15'	615-246						
086	N. B. CHAPMAN		19'	225-257																
087	DE' COR DEVEL. CO.	0.86	22'	492-922		DEM CORRIGAN			809-831											
088	"		19'	508-622		"			" "											
089	R. & S. LEHMAN		36'	486-42		Survivorship			599-186											
090	C.L. RICKARD		21'	225-372																
091	R.R. WANTZ		23'	516-599		R. & A. HOLT		23'	607-614											
092	L. & D. CARLSON		22'	312-110		R. & A. Holt			617-760	7/17/78										
093	D. ISHEE		22'	550-1225																
094	M. WEARSH		22'	247-29																
095	B. C. HOFFMAN		30.9	266-481		R. D. Vase		30.9	603-961											
096	THE C.J. COMPANY	1.992 0.35	2.152	521-742																
097	THE CHARDON SHOPPING CTR.	7.8		281-258																
098	L.R. BOSTWICK		.28	281-251																
099	SECURITY FEDERAL		.14	185-73																
100	THE CHARDON SHOPPING CTR.		.23	443-742																
101	A. & B. HAUTER		1.5	270-125																
102	J. & D. SWANN	0.31 0.02	.31	84' 531-179		GEAUGA FIVE-O-INC		.30	619-455	2-27-78										
103	H. & E. CLARY		.24	61.5 541-358																
104	H. GUNTER W. OPPER	0.20	.19	50' 311-207																
105	H. & B. CLARY	1.13 1.25	2.65	551-1038																
106	THE CHARDON SHOPPING CTR.		.76	136.81 281-258																
107	"		.09	35.0 430-335																
108	"		.36	278-522																
109	T. PRATELY	0.09 0.14	.22	175' 502-209																
110	THE C.J. COMPANY	0.95	1.54	531-712																
111	F.P. HOFFMAN	1.00 1.01	2.26	221-554		H. HOFFMAN		2.76	609-1246											
112	GEAUGA AERIE No. 2261 F.O.E.	1.81 0.20	3.85	97.45 451-285																
113	VILLAGE OF CHARDON		.55	392-311																
114	"		.35	109-155																
115	O. KNAPP		.15	32.5 257-391		Paul C. Knapp		.15	32.5 593-101		R. Siharzki		.15	32.5 599-102						
116	C. & E. BROWN		1.06	21.45 454-532																
117	L. CALHOUN	0.42	.62	285-459																
118	J. & M. RITONDARO	0.75	.65	553-1088																
119	W. G. GROSS	2 PAR. 1.12	.45	520-552																
120	H.J. MILLER	0.37	.40	454-821																
121	"	0.30	.26	454-821																
122	G.C. FARM BUREAU COOP.	3.05 0.25	.11	260-515																
123	L.M. JOINER		.22	377-236																
124	G.C. FARM BUREAU COOR.	8.00 0.21	2.48	260-515																
125	K. & K. TRENT		.38	108.5 430-918																
126	M. & B. LUTHER	0.27	.02	288-497																
127	"		.27	65.0 " "																
128	R. & E. ISHEE		.24	58' 428-167		Michael E. & Melissa M. Carrabine		0.24	58' 580-828	7/5										
129	L. GRAY		.23	57' 206-27																
130	"		.20	50' 239-612																
131	J. & D. LANG	0.50	0.37	552-881		T. & D. PARK		0.37	578-944											
132	T. & J. TERIVILLIGER	0.25 0.25	.24	64.9 460-717																
133	J. & M. RITONDARO		.24	64.85 553-1088																
134	W. G. GROSS	2 PAR. 1.12	.22	60.0 520-552																
135	G. ALDERMAN		.22	61.0 266-350																
136	E. & J. WENZEL		.22	60' 254-373																
137	H. J. MILLER		0.20	55' 454-821																
138	L. M. JOINER	0.50	0.32	88' 377-236																
139	C. & D. WEDGE		.40	83.3 478-206																
140	J. & J. PARR	2 PAR. 0.14 & 0.18	.18	81.0 470-112																
141	G.F. METZ		.22	54.29 546-1244		M. & R. Morlocke		0.22	54.29 572-55											
142	J. & J. PARR	2 PAR. 0.14 & 0.18	.18	470-112																
143	C. FARINACCI		.10	45' 200-200																
144	A.W. WENDT		.15	50' 203-358																
145	C. & B. GDOVICHIN		.15	50' 513-110																
146	H. & M. STOLTZ		.15	50' 551-1085																
147	C. & C. HOFFMAN		.17	55' 516-160		D. & S. Coley		.17	55.0' 603-235											
148	D. ERNST		.33	68.5 399-777																
149	I. MAJEWSKI	0.23	.27	88' 282-67		F. W. MAJEWSKI		0.23	88.0 585-644	7-1-74										
150	I. HAUTER	0.33	.27	88' 217-505																
151	G. ALDERMAN	2.83	.27	88' 266-350																
152	E. VAUGHN	0.30	.27	88' 200-147																
153	F. & N. PIRAS	0.66	.27	88' 552-1149		W. & B. Simpson		0.27	88' 582-594											
154	A.C. CLAUSE		.21	70' 189-568																
155	"		.15	50' 224-617		J. H. CLAUSE		.15	50' 585-709	7-3-74	J. H. & B. J. Clause Jr.		.15	50' 576-919		R. & M. F. Jolley		.15	50' 589-1157	
156	A.L. TRACY	0.21	.12	538-309		J. R. BOLEK		0.21	.12 556-397		ARTHUR P. Sr. & Joan D. Semlow		0.12	585-961	Feb. 76					
157	L. & R. THAYER	0.52	.40	515-209		T. & L. Sterleker			607-654											
158	H. & D. WEBSTER	0.29	.30	550-965		D.W. MOHR		.30	558-901											
159	G. SZABO		.14	80' 515-497		F. & M. PERTZ			611-996		S. HALE			643-1098						
160	J. STONE	0.11	.14	80' 242-3																
161	"		.07	469-288																
A-092	Dawnless Leasing co			599-1172		R. & A. Holt			617-762											

PARCEL NO.	TRANSFERD TO	AC.	FT. FRT.	VOL. PAGE	DATE	TRANSFERD TO	AC.	FT. FRT.	VOL. PAGE	DATE	TRANSFERD TO	AC.	FT. FRT.	VOL. PAGE	DATE	TRANSFERD TO	AC.	FT. FRT.	VOL. PAGE	DATE
1412-162	J. & A. FREEZE	.21	65.0	425-919		E.T. & M.B. Boyer	.21	65.0	603-1625											
163	"	0.13	.15	45.0		"	.15	45.0	"											
164	R. WHITRIGHT		.07	20.0	464-549	P.E. Whitright	0.07	20.0	587-736	4-22-76	E. & E. P.I.M. Whitright	0.07	20.0	589-147						
165	"		.22	65.0	"	"	0.28	65.0	"	"	E. & E. " "	0.28	65.0	589-149						
166	E. MELLINGER		.22	65.0	389-441	R.L. Ratcliffe	0.22	65.0	589-353	6-76										
167	A. & N. TRASK	0.21	.20	60.0	477-858	D.S. Fowler	.20	60.0	653-398	8-29										
168	J. & M. RITONDARO		.02		410-83	D.L. HALLORAN			625-530	7-21-78										
169	"		.23	65.0	"	"			"	"										
170	R. & E. RARICK		.21	65.0	467-192	S.S.			580-819	75										
171	D. & V. BONNER		.22	65.0	552-997	R.L. Giszczinski			623-357											
172	H. & E. RARICK		.22	65.0	406-623	SS			580-819	75										
173	L. & N. LAUX	0.22	.17	50.0	453-541															
174	C. NOBLE		.16	54.5	516-885	J. BUSAW	0.20	.16	54.5	542-1136	G.E. & E.A. Young	.16	54.5	643-586						
175	T. G. FENTON	0.20	.17	53.25	311-130															
176	W. & T. WRIGHT		.14	47	508-938	Wm. & Mary Rayer	0.14	47	580-90	75	S. & V. Cortes			647-471						
177	R. J. THRASHER		.26	71.92	224-121	H. CLARY	.25	71.9	565-1088											
178	C. O. MIHN	0.11	.12	75.0	532-461	J. SPEAR	0.11	.12	75.0	568-1032	9-17-74									
179	CARROW REALTY CO.		.25	53.0	426-380															
180	"		.12	26.5	"															
181	G. & B. NELLE		.12	26.5	527-514															
182	CARROW REALTY CO.	0.75	.68	133	507-653															
183	"	0.50	.42	85.0	417-581															
184	"		.14		426-463															
185	W. C. BURNS	0.33	.22	52.0	531-442															
186	"		0.15	.10	51.0	520-283														
187	L. & C. MILLER	0.17	.19	47.0	427-1028															
188	G. & B. NELLE		.24	53.0	512-514															
189	"		.24	53.0	"															
190	E. BELL		.24	53.0	415-117	R. & S. BELL				657-124										
191	H. M. HAZEN		.23	50.9	460-745															
192	H. & M. OHANESSIAN		.26	66.0	463-337	H. & M. Ohanessian			617-1083	2/17/78										
193	A. & W. HOLMES		.29	75.0	484-217	Wilma Holmes	0.29	75.0	587-290											
194	F. & M. MILLER		.25	64.0	531-503	S. & J. Timmons	.25	64.0	574-335											
195	B. L. FLEET		.28	67.0	357-605															
196	W. H. PARSONS		.52	116.98	516-20															
197	J. & M. AUMICK		.22	56.5	491-152															
198	E. DEMPSEY	0.12	.26	88.7	324-472															
199	J. P. PENROD	0.25	.18	63.6	516-994															
200	R. J. TAKACS	0.25	.17	40.0	552-256															
201	G. & O. McELWAIN	0.16	.13	45.0	229-409	O. T. McELWAIN	0.13	45.0	578-903											
202	A. & D. GROSSMAN	0.10	.11		484-35															
203	R. STONE	0.10	.07	44.0	489-136	JANET A. STONE	0.07	44.0	585-940											
204	A. L. KING		.07	65.0	316-488															
205	FRANCHISE REALTY	1422-007	0.167	270	582-1031															
206	GENUGA FIVE-O-INC.				619-155					2-27-78										
207	L. E. Carlson	0.03		336-524	7-21-58	R. & A. Holt	0.03		617-760	12-16-77										

HIT



H. E. SMITH & COMPANY

14-12

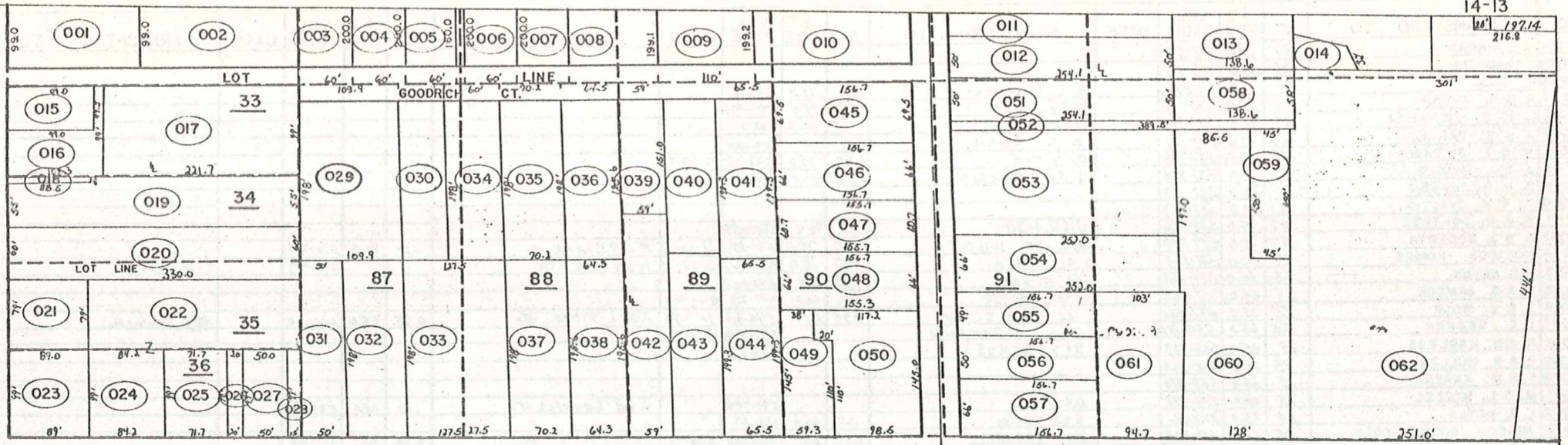
147

PARCEL NO.	TRANSFERD TO	AC.	FT. FRT.	VOL. PAGE	DATE	TRANSFERD TO	AC.	FT. FRT.	VOL. PAGE	DATE	TRANSFERD TO	AC.	FT. FRT.	VOL. PAGE	DATE	TRANSFERD TO	AC.	FT. FRT.	VOL. PAGE	DATE
1413-001	BOARD OF EDUCATION	.33	78.0	50-588																
002	"	.41		73-108																
003	G. & K. DORN	.28	60.0	553-239																
004	W. & J. RUDY	.27	60.0	537-117																
005	V. & W. PETERSON	.22	60.0	553-513		J. S. Kramer Jr	.22	60.0	601-795											
006	R. B. S. GRANTHAM	.27	60.0	180-335		A. J. ARTINO	.27	60.0	565-1211	7-12-74										
007	C. BRAZALOVICS	.35		423-9		G. BARR	.35		559-591	1-30-74										
008	"	.46		423-9		"	"		"	1-30-74										
009	J. E. KAYE	.50	110.0	431-435																
010	B. S. DINSMORE	.32		501-940																
011	C. NOBLE	.29	50.0	550-137																
012	M. CARVER	.28	60.0	40-381																
013	J. B. J. LARSON	.31		341-489																
014	"	.05		"																
015	EAST PARK DEVEL. CO.	.11	49.5	556-630																
016	A. E. EGING	.14	49.5	410-262		C. EGING	.14	49.5	625-818	7-28-78										
017	BOARD OF EDUCATION	.50		157-288																
018	A. E. EGING	.02	4.0	410-262		C. EGING	.02	4.0	625-818	7-28-78										
019	ALBERT M. HIGLEY CO.	.45	52.0	513-824																
020	"	.45	60.0	"																
021	J. R. KIRBY	.16	79.0	523-626																
022	WESTERN RES. TELE. CO.	.44		489-83																
023	J. R. KIRBY	.20	88.0	453-648																
024	WESTERN RES. TELE. CO.	.19	84.25	459-83																
025	"	.16	71.75	"																
026	M. SNYDER	.05	10.0	430-353																
027	"	.11	50.0	217-512																
028	"	.03	15.0	430-351																
029	BOARD OF EDUCATION	.50	109.9	200-306																
030	R. & L. WOODARD	.18		425-807																
031	M. SNYDER	.23	50.0	430-351		B. Snyder			615-1009											
032	C. & L. BOUGHTON	.26		496-830		B. M. Simon	0.26	599'	589-333		D. P. GREAVES			657-548						
033	G. S. RICHARDS	.57	127.5	542-925																
034	A. G. VAUGHN	.27	60.0	224-260		Argin Mullard & Gladys Elizabeth Vaughn (SS)	0.27	60.0	580-903	75										
035	M. HOSSLER	.32	70.2	355-240		GLENN LEMMERS	.32	70.2	580-591	75										
036	"	.28	64.3	531-423		"	.28	64.3	"	75										
037	R. & O. STRIKE	.36	70.2	423-498		O. STRIKE	.36	70.2	576-35											
038	M. B. HAZEN	.22	64.3	255-25		C. HEIDEN	0.22	64.3	574-11	1-75										
039	D. & C. HARTMAN	.21	59.0	509-378																
040	L. E. J. LEWIS	.27		537-833		FRED W. GOLLMER	0.27		582-110	75	N. TOMPKINS	.27			635-823					
041	B. DEMKO	.29	65.5	551-662																
042	E. SHARP	.29	59.0	469-693																
043	R. & J. HARRIS	.29		537-1217		F. K. Dixon			627-330											
044	G. & D. COOK	.29		206-573																
045	L. STAFFORD	.25	69.5	233-459		R. K. Cromwell	.25		625-570	7-31-78										
046	G. E. HARRISON	.25	66.0	532-874		M. J. SCHMUCKER	.25	66.0	568-966		R. K. Cromwell	.25	66.0	576-659						
047	C. & N. SPECK	.22	60.72	326-23																
048	M. & J. SCHMUCKER	.25	66.0	553-817		W. J. Hyde	.25	66.0	576-1055		S. & J. Taylor	.25	66.0	599-660						
049	K. & M. MASUOKA	.17	59.33	444-352		John C. & Gladys L. Presley (Com. 192)	0.17	59.33	500-1324	75										
050	S. & W. PIEN	.34		460-97																
051	L. & E. SCHADE	.28	50.0	550-1032		E. D. SCHADE	.28	50.0	559-282											
052	J. & J. LARSON	.09	10.0	341-282																
053	L. RAYL	.95		221-398																
054	E. P. DOUGLAS	.38	61.0	502-689		R. D. HOOBERRY	.38		661-601											
055	R. & D. FULLER	.17	49.0	237-219		" R. D. FULLER				657-480										
056	"	.18	50.0	296-292		"				"										
057	G. & D. PRICE	.23	66.0	213-459		A. M. SANGRIK	.23	66.0	568-215	7-18-74										
058	J. & J. LARSON	.18		341-289																
059	"	.16		"																
060	M. BAKER	.84	122.0	550-213																
061	N. S. FERGUSON	.39	94.75	524-965																
062	J. B. J. LARSON	.29	251.0	341-239																
063	M. M. FARINACCI	.09		484-178		M. J. & J. Farinacci Jr	.09		599-217		J. FARINACCI	.09		619-289	2-16-78					
064	FARINACCI BUICK	.05	40.0	225-581		" " " "	.05	40.0	599-638		"	.05	40.0	"	"	"	"	"	"	"
065	CHARDON OIL	.04	36.0	512-842																
066	"	.48	106.84	377-430																
067	H. BEHM	.35	52.16	220-256																
068	M. G. PATTERSON	.33	50.0	260-116																
069	H. S. BURR	.75	82.5	203-196		M. BURR	.75	82.5	565-672	7-2-74	H. M. & E. L. BURR	.75	82.5	574-279	1-21-75					
070	"	.05	16.5	"		"	.05	16.5	"	"	"	.05	16.5	574-277	1-21-75					
071	M. BURR	.50		223-609		H. M. & E. L. BURR	0.50	66.0	574-279	1-21-75										
072	D. TRASK	.50	66.0	505-499																
073	J. & M. RITONDARO	.50	75.2	245-611																
074	"	.46	53.46	486-329																
075	"	.45		443-574																
076	R. B. R. SUMMERS	.51	75.24	459-659	647-315															
077	J. M. SHERIDAN	.42	82.5	485-126		B. K. BALMER	.42	82.5	565-1347	7-2-74										
078	A. & D. GROSSMAN	.50	140	519-1100																
079	A. L. KING	.02	20.0	389-146																
080	P. & B. KIEBLER	.02	20	552-259																
081	G. BOSTWICK	.05	54.4	233-488		V. F. W. Petersen	.05	54.4	603-624											

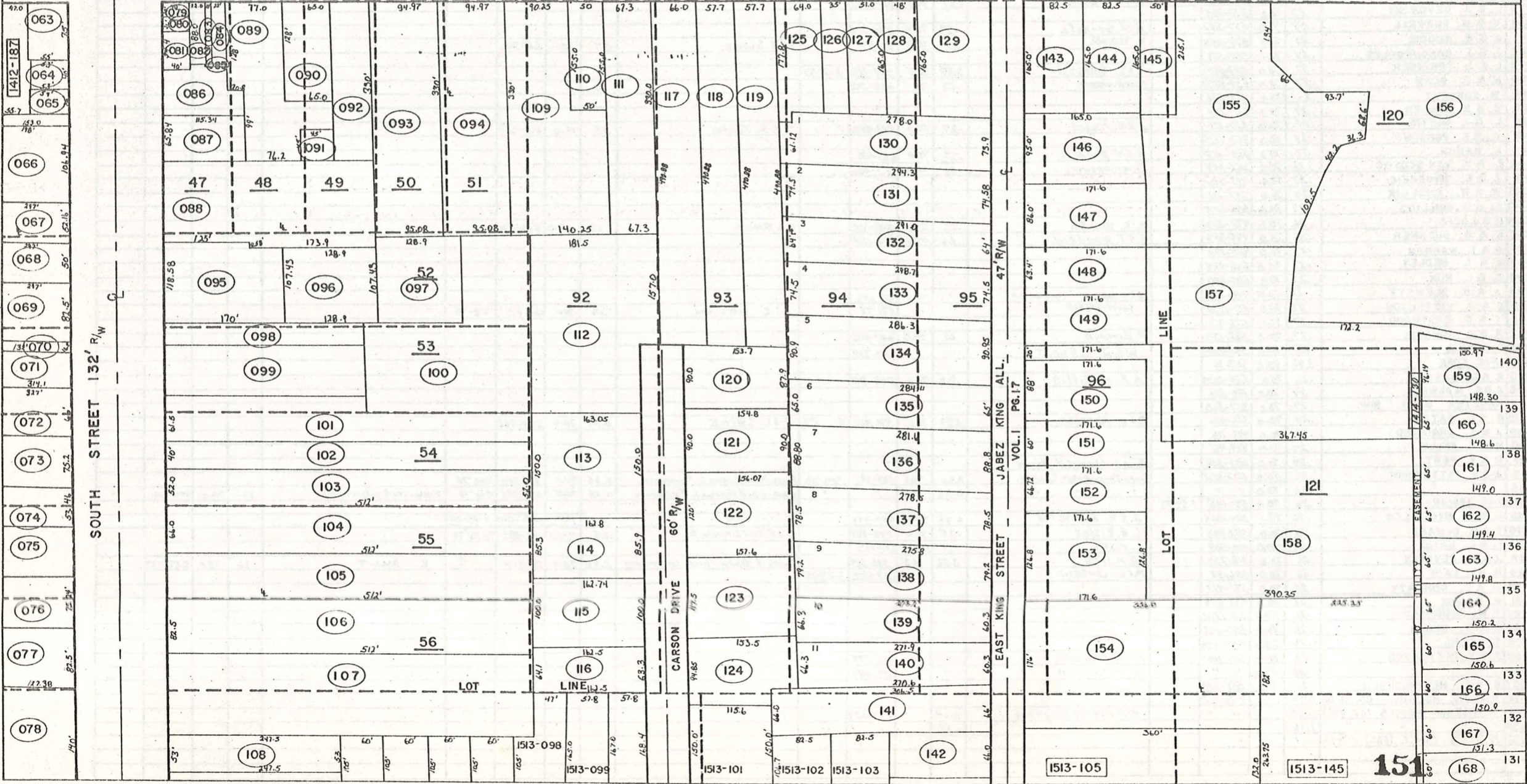
PARCEL NO.	TRANSFERD TO	AC.	FT.	VOL. PAGE	DATE	TRANSFERD TO	AC.	FT.	VOL. PAGE	DATE	TRANSFERD TO	AC.	FT.	VOL. PAGE	DATE	TRANSFERD TO	AC.	FT.	VOL. PAGE	DATE
1413-082	CHARDON VILLAGE	.024	12.0	494-1008																
083	"	.021	10.0	124-567																
084	"	.044	21.0	124-500																
085	"	.002																		
086	W.A. HAAG	0.09	.15	512-997		E.C. BETZER	.15		558-492	8-13-75										
087	P.C. CHURCH	.17	65.84	43-422		CHRISTIAN FELLOWSHIP CENTER	.17	65.84	647-528											
088	E. WILLIAMS	.75		213-233		B.O. Childs	.75		601-341		THE GEARDA COUNTY NATL BANK COMPANY			605-729	7-27-78					
089	VILLAGE OF CHARDON	.43		216-988																
090	P.C. CHURCH	.21	65.0	77-569																
091	VILLAGE OF CHARDON	.05		145-154																
092	P.C. CHURCH	.5		281-210																
093	L.D. (POMEROY) KIRBY	.72	94.97	550-1125		VILLAGE OF CHARDON	.72	94.97	635-345											
094	R.E. THRASHER	.75	94.97	480-418		T. & A. Behda	.75	94.97	603-596											
095	U.S.A. P.O.	.44	118.58	206-38																
096	C.R. THRASHER	.31		265-190																
097	D. CANFIELD	.30		203-335		D. CANFIELD	.30		623-690											
098	D. CANFIELD			203-335																
	M. GOODRICH			265-362																
099	M.T. COREY	.50		226-21		D.D. BOWYER			611-752											
100	D. CANFIELD	0.15 0.15 0.15	.75	203-353		T.M. & J. GOODRICH	0.75		580-5		D. CANFIELD	.75		653-476						
	M. GOODRICH			265-362																
101	S. & J. ZAPPIA	.52	61.5	486-472																
102	C. CANFIELD	.47	40.0	224-539		Roy A. & Beverly K. Nye	0.47	40.0	582-802	DEC-1975	C.P. Rosch									
103	B. DINSMORE	.59	52.0	520-784																
104	R. B. M. ISHEE	0.75	.75	66.0	513-1118															
105	R. & F. HANUS	.75		552-56		TIP MATERNA & DAVIDSON			617-1048	2/17/78										
106	B.M. & J.S. KELLER	0.92	.92	82.5	434-1032				585-987	FEB. 1976	B. J. KELLEY			621-733	5-5-78					
107	M. G. KELLOGG			NOT RECORDED		P. P. PEASE	1.22	102.93	559-1222	3-19-74	D. M. SIMPSON	1.22	102.93	582-315	4-8-74					
108	B. INDERLIED	0.40	.30	53.0	532-238															
109	H. S. BURR	.88	90.25	352-567		M.L. BURR	0.88	90.25	565-672		D.H. BURR	0.88	90.25	565-672	1-21-75					
110	J. & H. BARLOW	.18	50.0	424-878																
111	H. M. CHENEY	.51	62.32	205-309																
112	K. D. CARSON	1.47 0.22	1.69	210-355																
113	P. M. VESE	.56	130.0	480-422																
114	B. & G. BARNUM	.32	85.3	515-504																
115	R. & K. DAVIDSON	.44	100.0	509-970																
116	V. R. BREDIGER	.24	63.31	538-251		T. D. TINCHER	.24	63.39	565-220											
117	R. & L. KNIGHT	0.60	.74	66.0	426-221															
118	C. & M. BENNETT	0.60	.65	52.75	400-129															
119	L. M. STANTON	.66	52.75	165-495																
120	R. & H. HOPKINS	.31	90.0	435-207																
121	M. M. MAYNARD	.32	90.0	486-509																
122	PIL. CH. CHURCH (TR)	.43	120.0	260-94																
123	D. DANDALIDES	.43	117.5	452-284																
124	R. J. BECHKOWIAK	0.83 0.21	.32	94.85	400-353															
125	D. & C. SCHWAN	0.21	.25	64.0	505-1031															
126	L. & M. McKENNA	0.20	.13	35.0	263-14	M. McKENNA	.13	35.0	582-662											
127	K. & R. LAMPMAN	0.20	.23	51.0	410-71															
128	R. & L. HEINRICH	0.25	.18	48.0	505-813	S.T. Walter				2/17-97										
129	R. & L. DEGARMO	.96		495-495																
130	J. SWANN	.50	73.92	453-219																
131	A. & L. PENKATY	.5	74.58	301-514		L. D. SMITH	.50	74.58	556-1131	9-26-73										
132	J. & F. WEAVER	.42	64.0	623-230		F. J. Weaver	0.42	64.0	589-278											
133	M. FREED	.49	74.56	460-402																
134	R. & P. BAKER	0.58 0.03	.60	90.85	218-595	P.D. Waddell	.42	65.0	611-271											
135	E. & L. WAGNER	0.33	.42	65.0	491-239	W. & S. Waddell	.42	65.0	603-832											
136	J. E. GROSSMAN	0.67	.57	88.8	480-435															
137	E. A. JONES	.5	78.54	201-391																
138	M. MANNO	.5	79.2	312-147		C. & V. Fenner	.5	79.2	636-202	1-29-79										
139	C. & M. FENNER	.4	60.39	234-458																
140	R. L. BARHAM	.39	60.39	509-142		H.A. Barham Jr. et al	.39	60.39	576-706		H.A. Barham Jr.	.39	60.39	591-366		R+S Dunbar	.39	60.39	631-412	
141	C. & P. NEYLON	.5	66.0	479-842		A. J. KAWALEC	.50	66.0	565-82	6-7-74										
142	W. D. TAYLOR	.25	66.0	308-553																
143	R. P. McNAUGHTON	.31	82.5	221-378		G. E. McNAUGHTON	.50	82.5	568-5	7-22-74										
144	J. & Z. MURPHY	.31	82.5	613-132																
145	F. & M. POYSIC	.25	50.0	502-540		R+S Lehman	.25	50.0	632-540											
146	R. & B. HAUTER	.33	95.5	431-385		R.G. HAUTER	.35	95.5	537-320											
147	C. & T. RARICK	.34	86.0	552-527		T.L. ROPICK	.34	86.0	597-498											
148	B. & K. COOPER	.25	63.4	430-50		T. & G. HULL	.25	63.4	571-1213											
149	R. J. McINTOSH	0.42	.29	221-533		D. B. McIntosh	0.42	0.28	95	589-72	C. R. McIntosh	.28	95	591-878						
150	A. JOHNSON	0.36	.28	88.0	186-177	A. Johnson				615-1129										
151	A. D. MANSFIELD	.22	10.0	218-515																
152	H. & L. WIEGAND	0.27	.29	66.72	257-483															
153	H. & D. MILLER	.5	126.8	532-65																
154	V. M. FENNER	1.41	176.0	444-414																
155	J. & S. PATTERSON	1.28	134.0	444-664		R. & W. COMBS	1.28	134.0	453-57											
156	M. L. KING	3.62		165-377		E. M. KING	3.62		553-1103											
157	T. & J. HUMMEL	1.72		492-514																
158	G. & P. FISHER	2.85		553-207																

39'
22'
35'
20.5-19
22'
15'
21'
17'
19'
19'
22'
19'
36'
21'
23'
22'
22'
309'

PARK

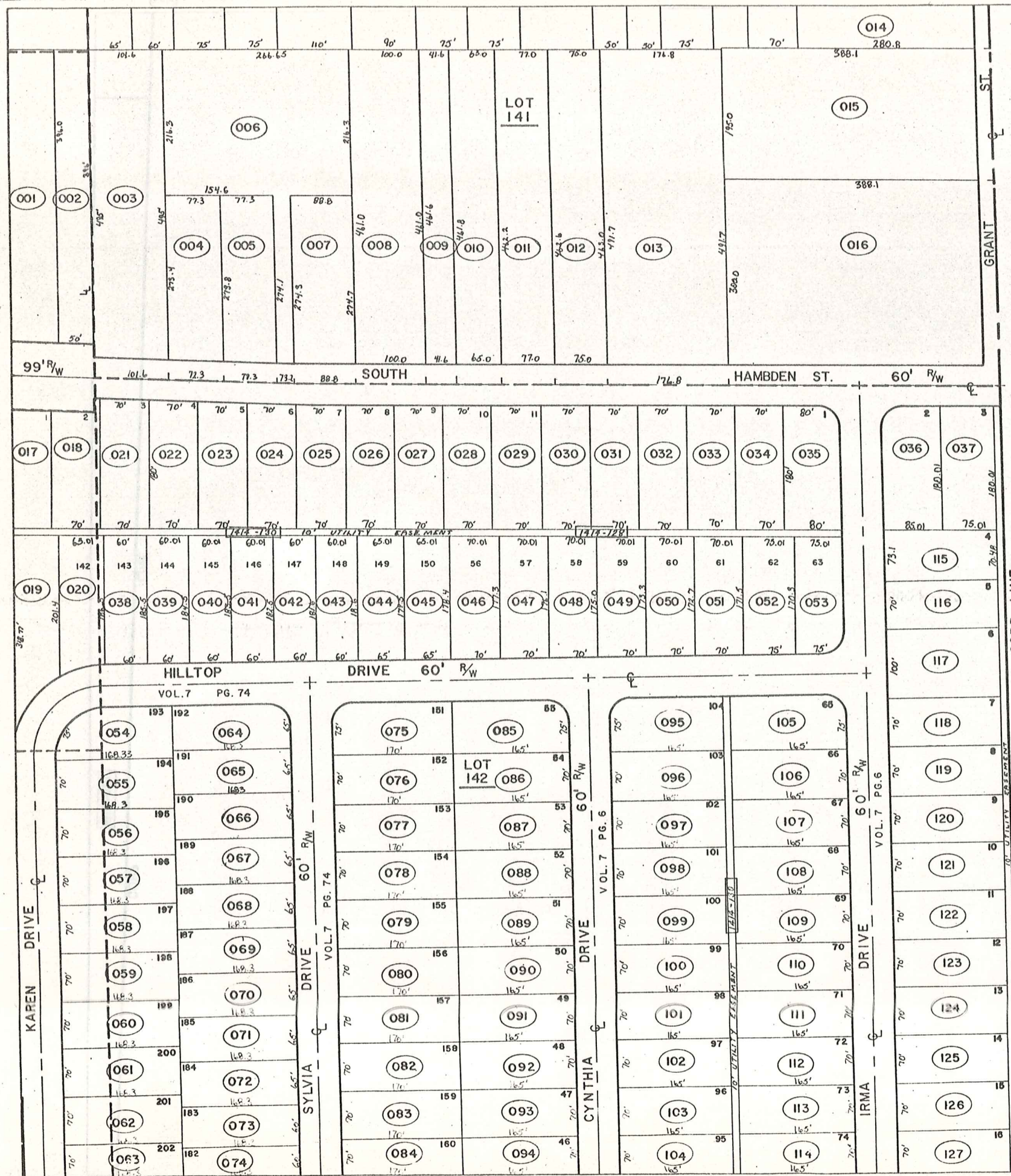


S. HAMB DEN ST. 99' R/W



PARCEL NO.	TRANSFER TO	AC.	FT. FRT.	VOL. PAGE	DATE	TRANSFER TO	AC.	FT. FRT.	VOL. PAGE	DATE	TRANSFER TO	AC.	FT. FRT.	VOL. PAGE	DATE	TRANSFER TO	AC.	FT. FRT.	VOL. PAGE	DATE
1414-051	M. CONNORS	.27	70.0	542-378																
052	L. HAUTER	.27	75.0	328-479																
053	E. RUSH	.29	75.0	571-846		R.C. Chernicky	0.29	75.0	589-181											
054	D. & N. BIHARY	.28	75.0	553-1130		R.E.D. Gahr	.28	75.0	593-439											
055	L. & S. LUCARELLI	.27	70.0	537-749		645 MARQUARD	.27	70.0	633-330											
056	J. & E. BARNES	.27	70.0	537-751		D. & B. HLABSE	.27	70.0	657-1001											
057	W. & T. GRIESMER	.27	70.0	537-748		C.A. LUCAS	0.27	70.0	587-752	4-23-76										
058	J. & J. ROSCUE	.27	70.0	537-856		G. E. F. DICKEYSON	.27	70.0	653-668	9-17-79										
059	D. & S. BOWDEN	.27	70.0	542-419																
060	M. & N. OSTOVIC	.27	70.0	662-1236																
061	K. & B. BOLTESSE	.27	70.0	537-828		J. & B. HAN	.27	70.0	579-489											
062	R. & J. ROBERTS	.27	70.0	637-747		SEC. OF H.U.D.	.27	70.0	671-1391	12-30-74	R. & R. Clark	.27	70.0	576-256						
063	HORIZON HOMES	.27	70.0	531-398		S.R. SMITH	.27	70.0	537-927	3-17-72	M. & V. MEADE			635-977		ST. D. YATSKO			661-302	
064	J.P. FLYNN	.25	65.0	537-253		P. FLYNN	.25	65.0	576-1051											
065	E. & D. JAMBOR	.25	65.0	537-562		G. E. WAGNER	.26	65.0	649-728	9-1-78										
066	K. & C. WOLF	.25	65.0	537-568		R.L. & K.R. STONE	0.25	65.0	574-444	1-75	Ray L. Stone Jr	0.25	65.0	601-29		Mrs DOWDIAU			601-561	
067	L.C. CZABAN	.25	65.0	537-257		L. & L. EIERMANN			637-403	637-670										
068	R. & N. HARLESS	.25	65.0	565-749		D. J. GEROSA			623-751											
069	R. & N. MULLER	.25	65.0	538-362																
070	F. & M. KRAYNAK	.25	65.0	537-720																
071	M. & L. BREZEC	.25	65.0	537-719		D.C.D.			591-799		J. & J. Lavrich Jr	.25	65.0	591-801						
072	L.G. MOYLE	.25	65.0	538-361		D. & K. Gentile	.25	65.0	625-85											
073	MIDCON CONST. CORP.	.25	60.0	519-395		J. & P. LATURELL	0.25	60.0	537-1109	3-29-72	E. & N. Painter Jr.	0.25	60.0	601-710						
074	"	.25	60.0	519-395		J.C. CONRAD	0.25	60.0	537-642	2-29-72	G. & D. Kornell	0.25	60.0	599-378						
075	V. & V. TAYLOR	.29	75.0	537-618		TERRY W. LYND M. McBroom	0.29	75.0	580-960		M. & A. JUSKIEWICZ	.29	75.0	611-862						
076	M. FARINACCI	.27	70.0	665-171		W. & E. Porter	.27	70.0	607-945											
077	R. & P. BISSELL	.27	70.0	571-207																
078	G. & N. LUNG	.27	70.0	537-551		R. & P. Ditto	0.27	70.0	587-1236											
079	L. & A. DEVORSKY	.27	70.0	537-255																
080	V. & M. BURWELL	.27	70.0	537-557		R. K. Geihitz	.27	70.0	591-1096											
081	J. & R. MOODIE	.27	70.0	537-658		K. YADNER	.27	70.0	61-801		F. & J. Surace	.27	70.0	663-280						
082	J. & J. SANQUEDOLCE	.27	70.0	537-558																
083	L. & J. SPRINGER	.27	70.0	537-519		J. & J. BARLDW	0.27	70.0	574-722	2-21-75										
084	N. & B. GLAW	.27	70.0	537-655		SURVIVORSHIP	.27	70.0	637-1063											
085	W. CONNETT	.26	75.0	424-378																
086	H. & S. WAGNER	.27	70.0	351-284																
087	L. & J. GARTIN	.27	70.0	520-121		C. & K. Angel	.27	70.0	593-992		T. & A. Johnson	.27	70.0	613-1237						
088	W. & I. PARSONS	.27	70.0	362-465																
089	L. RAUCH	.27	70.0	355-157		H. & W. Windell	.27	70.0	603-439											
090	E. & V. VAN SCOYOC	.26	70.0	345-159		SURVIVORSHIP	.26	70.0	647-401											
091	J. & E. MCKENZIE	.27	70.0	435-240																
092	W. & W. AMBERIK	.27	70.0	355-151																
093	B. & D. MULLINS	.27	70.0	355-155																
094	D. & J. GOFF	.26	70.0	478-570		R. C. MILLER	.26	70.0	542-429		R. J. RAMOS	.26	70.0	643-560						
095	R. & G. BUEHNER	.26	75.0	495-353		J. & T. Woodward	.26	75.0	576-254											
096	R. & T. WARREN	.27	70.0	485-199																
097	J. & T. MEDLEY	.27	70.0	568-174																
098	D. & L. HUN	.27	70.0	605-860																
099	J. & B. BLEWETT	.27	70.0	444-225		W. & O. BLEWETT (SURVIVORSHIP)	.27	70.0	625-374											
100	C. & C. KITTELSON	.27	70.0	651-1332		SURVIVORSHIP	.27	70.0	581-18		C. KITTELSON	.27	70.0	649-879	9-8-78					
101	J. & C. EASTWOOD	.27	70.0	523-817																
102	R. & M. ROHARIK	.27	70.0	582-253		R. BERGOCH	.27	70.0	647-406											
103	T. COVELL	.25	70.0	565-1098		W. & J. Lewis			613-334											
104	F. E. COOK	0.26	70.0	367-14																
105	R. & D. BAKER	.26	75.0	524-1033		A. R. McMillin	.26	75.0	597-941											
106	G. & R. MAXWELL	.27	70.0	519-620																
107	HAUTER BLDG. SUP.	.27	70.0	351-580																
108	R. & D. MATZEK	.27	70.0	326-446		D. & H. MORRISON	0.27	70.0	574-1062	4-75	D. & L. SWINK	0.27	70.0	599-468						
109	J. & K. BRAINARD	.27	70.0	495-715																
110	M. & E. KELLY	.27	70.0	424-417																
111	P. & K. PENTZ	.27	70.0	559-306		JAMES H. & LENORE Y. BROWN														
112	J. & K. PATTERSON	.26	70.0	602-1007		SARAS DEVELOPMENT COMPANY	0.26	70.0	587-241	Apr. '76	Russell V. Jr. (SANDRA L. BRAZAVSKAS)	0.26	70.0	587-243	Apr. '76					
113	"	.26	70.0	"		"	0.26	70.0	"	"	Ronald D. & Victoria L. FAIRHOLM	0.26	70.0	587-245	Apr. '76	T. MILLIFF & D. CUTCHALL	.26	70.0	625-462	
114	L. & B. LESLER	.26	70.0	531-145	1-22-73															
115	R. & C. McQUILLEN	.26	73.1	571-1003		J. & K. Sahicky	0.26	73.1	597-356		B. SHELTON	.26	73.12	619-1203	3-29-78					
116	T. & D. DeMARS	.25	70.0	552-840		L. E. Eisler	.25	70.0	597-505		J. P. EUTSMINGER	.25	70.0	653-485	9-10-79					
117	F. & L. KATIC	.27	100.0	410-369		L. Katic	.27	100.0	601-1011											
118	J. & A. BEVERLY	.26	70.0	418-733		A. MILLER	0.26	70.0	580-269		ANNE & Neilson Miller (Survivorship)	0.26	70.0	580-1018	3/25	K. AULT	.26	70.0	635-1120	
119	D. & Y. LAIR	.26	70.0	556-52		M. & G. UNREIN			619-125	3-28-78										
120	R. & E. DOHERTY	.25	70.0	551-417																
121	R. N. ROY	.26	70.0	552-876																
122	F. M. GOODFIELD	.26	70.0	651-1302																
123	A. & B. HERSH	.26	70.0	355-153																
124	F. YEHL	.26	70.0	434-430																
125	J. & K. PATTERSON	.26	70.0	602-1007		F. & C. Yohl Jr	.26	70.0	601-778											
126	"	.26	70.0	"		"	"	"	623-447											
127	R. & E. HENDRICKSON	.26	70.0	551-1134																
128	ERTON HOLDING CO. (UE ER)	0.39	"	7-74-9-111																
129	HORIZON HOMES (UE ER)	0.64	"	"		Village of Chardon	0.64	"	603-657											
130	"	1.16	"	"			1.16	"	"											
131	MIDCON CONST (EAS)	0.14	0.52	"			"	"	"											

PARCEL NO.	TRANSFER TO	AC.	FT.	VOL. PAGE	DATE	TRANSFER TO	AC.	FT.	VOL. PAGE	DATE	TRANSFER TO	AC.	FT.	VOL. PAGE	DATE	TRANSFER TO	AC.	FT.	VOL. PAGE	DATE
1414-051	M. CONNORS	.27	70.0	541-378																
052	I. HAUTER	.27	75.0	388-479																
053	E. RUSH	.27	75.0	571-846		R.C. Chernicky	0.27	75.0	589-181											
054	D. & N. BIHARY	.28	75.0	553-1130		R.E.J. Gahr	.28	75.0	593-439											
055	L. & S. LUCARELLI	.27	70.0	537-749		E+S MARPISO	.27	70.0	633-330											
056	J. & E. BARNES	.27	70.0	537-751		D I B. HLABSE	.27	70.0	657-1001											
057	W. & T. GRIESMER	.27	70.0	537-748		C.A. LUGAS	0.27	70.0	587-752	4-23-76										
058	J. & J. ROSCUE	.27	70.0	537-856		G.E. DICKSON	.27	70.0	653-668	9-17-77										
059	D. & S. BOWDEN	.27	70.0	542-419																
060	M. & N. OSTOVIC	.27	70.0	664-1236																
061	K. & B. SOLTESE	.27	70.0	532-826		J.E.P. Hall	.27	70.0	599-439											
062	R. & J. ROBERTS	.27	70.0	537-747		SEC. OF H.U.D.	.27	70.0	671-134	12-30-74	R.E.R. Clark	.27	70.0	576-756						
063	HORIZON HOMES	.27	70.0	537-398		S.R. SMITH	.27	70.0	537-227	3-17-72	M & Y MEADE			635-977		S.E.D. YATSKO			661-302	
064	J.P. FLYNN	.25	65.0	537-153		P. Flynn	.25	65	576-1057											
065	E. & D. JAMBOR	.26	65.0	537-662		G.E. WAGNER	.26	65.0	629-728	9-1-78										
066	K. & C. WOLF	.25	65.0	537-546		R.L. & K.A. STONE	0.25	65.0	574-414	1-75	Ray L. Stone Jr	0.25	65.0	601-29		Mrs DONDICAN			575-561	
067	L.C. CZABAN	.25	65.0	537-257		L.L. EIERMANN			637-403	637-670										
068	R. & N. HARLESS	.25	65.0	545-769		D I J GEROSA			623-751											
069	R. & N. MULLER	.25	65.0	538-362																
070	F. & M. KRATNAK	.25	65.0	537-720																
071	M. & L. BREZEC	.25	65.0	537-719		D.C.D.			591-799		J.E.J. Lavrich Jr	.25	65.0	591-801						
072	L.G. MOYLE	.25	65.0	538-361		D I K Gentile	.25	65.0	675-85											
073	MIDCON CONST. CORP.	.25	60.0	519-395		J.P. LATURELL	0.25	60.0	592-1109	3-29-72	E.E.N. Pointer Jr.	0.25	60.0	601-710						
074	" " "	.25	60.0	519-395		J.C. CONRAD	0.25	60.0	537-642	2-29-72	G.E.D. Kornell	0.25	60.0	599-378						
075	V. & V. TAYLOR	.29	75.0	537-618		TERRY W. LYNN & M. McBroon	0.29	75.0	580-960		W.A. JUSKIEWICZ	.29	75.0	611-862	657-726					
076	M. FARINACCI	.27	70.0	665-171		W.E. Porter	.27	70.0	607-945											
077	R. & P. BISSELL	.27	70.0	571-207																
078	G. & N. LUNG	.27	70.0	537-551		R.P. Ditto	0.27	70.0	587-1736											
079	L. & A. DEVORSKY	.27	70.0	537-255																
080	V. & M. BURWELL	.27	70.0	537-557		R.K. Geinitz	.27	70.0	591-1096											
081	J. & R. MOODIE	.27	70.0	537-558		K. YAVNER	.27	70.0	51' 80'		F&J Surace	.27	70.0	663-250						
082	J. & J. SANQUEDOLCE	.27	70.0	537-558																
083	L. & J. SPRINGER	.27	70.0	597-519		J & J. BARLOW	0.27	70.0	574-722	2-21-75										
084	N. & B. GLAW	.27	70.0	537-655		SURVIVORSHIP	.27	70.0	637-1063											
085	W. CONNETT	.26	75.0	424-376																
086	H. & S. WAGNER	.27	70.0	351-281																
087	L. & J. GARTIN	.27	70.0	520-121		C.E.K. Angel	.27	70.0	593-992		T. & A. Johnson	.27	70.0	613-1237						
088	W. & I. PARSONS	.27	70.0	362-465																
089	L. RAUCH	.27	70.0	355-157		H.E.W. Windell	.27	70.0	603-439											
090	E. & V. VAN SCOYOC	.26	70.0	355-159		SURVIVORSHIP	.26	70.0	647-401											
091	J. & E. MCKENZIE	.27	70.0	425-240																
092	W. & W. AMBERIK	.27	70.0	358-151																
093	B. & D. MULLINS	.27	70.0	358-155																
094	D. & J. GOFF	.26	70.0	478-510		R. C. MILLER	.26	70.0	542-479		R.J. RAMOS	.26	70.0	643-560						
095	R. & G. BUEHNER	.26	75.0	495-353		J.F.T. Woodard	.26	75.0	576-254											
096	R. & T. WARREN	.27	70.0	485-193																
097	J. & T. MEDLEY	.27	70.0	588-174																
098	D. & L. HUN	.27	70.0	605-880																
099	J. & B. BLEWETT	.27	70.0	444-225		W & B BLEWETT (SURVIVORSHIP)	.27	70.0	625-374											
100	C. & C. KITTELSON	.27	70.0	651-1332		SURVIVORSHIP			591-18		C. KITTELSON	.27	70.0	629-879	9-8-78					
101	J. & C. EASTWOOD	.27	70.0	523-817																
102	R. & M. ROHARIK	.27	70.0	562-259		R. BERGOCH	.27	70.0	647-406											
103	T. COVELL	.25	70.0	565-1086		W & J Lewis			613-334											
104	F.E. COOK	0.26	70.0	367-14																
105	R. & D. BAKER	.26	75.0	524-1033		A.R. McMillin	.26	75.0	597-941											
106	G. & R. MAXWELL	.27	70.0	519-620																
107	HAUTER BLDG. SUP.	.27	70.0	351-586																
108	R. & D. MATZEK	.27	70.0	326-446		D.H. MORRISON	0.27	70.0	574-1062	4-75	D.E.L. SWINK	0.27	70.0	579-468						
109	J. & K. BRAINARD	.27	70.0	495-715																
110	M. & E. KELLY	.27	70.0	424-417																
111	P. & K. PENTZ	.27	70.0	557-306		JAMES H. & LENORE Y. BROWN														
112	J. & K. PATTERSON	.26	70.0	602-1007		SARAS DEVELOPMENT COMPANY	0.26	70.0	587-241	Apr. 76	Russell V. Jr & SANDRA L. BARZAKSKAS	0.26	70.0	587-243	Apr. 76					
113	" "	.26	70.0	" "		" "	0.26	70.0	" "	" "	RONALD D. & VICTORIA L. FAIRHOLM	0.26	70.0	587-245	Apr. 76	T. MILLIFF & D. CUTCHALL	.26	70.0	625-462	
114	L & B. LESLER	.26	70.0	551-145	1-22-73															
115	R. & C. MCQUILLEN	.26	73.1	571-1003		J. & K. SARNICKY	0.26	73.1	597-356		B. SHELTON	.26	73.12	619-1203	3-29-78					
116	T. & D. DEMARS	.25	70.0	552-840		L.E. EISLEY	.25	70.0	597-505		J.E.P. ENTSMINGER	.25	70.0	653-485	9-10-79					
117	F. & L. KATIC	.27	100.0	410-369		L. KATIC	.27	100.0	601-1011											
118	J. & A. BEVERLY	.26	70.0	418-733		B. MILLER	0.26	70.0	580-269		ANNE F. NELSON MILLER (SURVIVORSHIP)	0.26	70.0	580-1018	7-75	K. AULT	.26	70.0	635-1120	
119	D. BY LAIR	.26	70.0	556-52		MFG UNREIN			619-1205	3-28-78										
120	R. & E. DOHERTY	.25	70.0	551-417																
121	R. N. ROY	.26	70.0	552-876																
122	F. M. GOODFIELD	.26	70.0	651-1302																
123	A. & B. HERSH	.26	70.0	355-153																
124	F. YEHL	.26	70.0	434-430																
125	J. & K. PATTERSON	.26	70.0	602-1007		F.E.C. Yohi Jr	.26	70.0	601-778											



CORP. LINE

1414-129

1410-004

1410-005

1410-006

1410-028

1230.9'

452.1'

1230.9'

LOT 137

1740.42'

LOT LINE

452.1'
440.3'

625.68'
123.8'

156.15'

208.9'

324.7' (005)

(004)

(003)

LOT 138

1511-003

1511-002

1511-001

(006)

(002)

(001)

155

LOT 159

1610-001

LOT LINE

235.05'

531.54'

449'

489.2'

100.0'

100.0'

100.0'

90.0'

90.0'

90.0'

90.0'

90.0'

90.0'

689.9'

100.0'

435.6'

435.6'

435.6'

435.6'

435.6'

435.6'

435.6'


435.6'

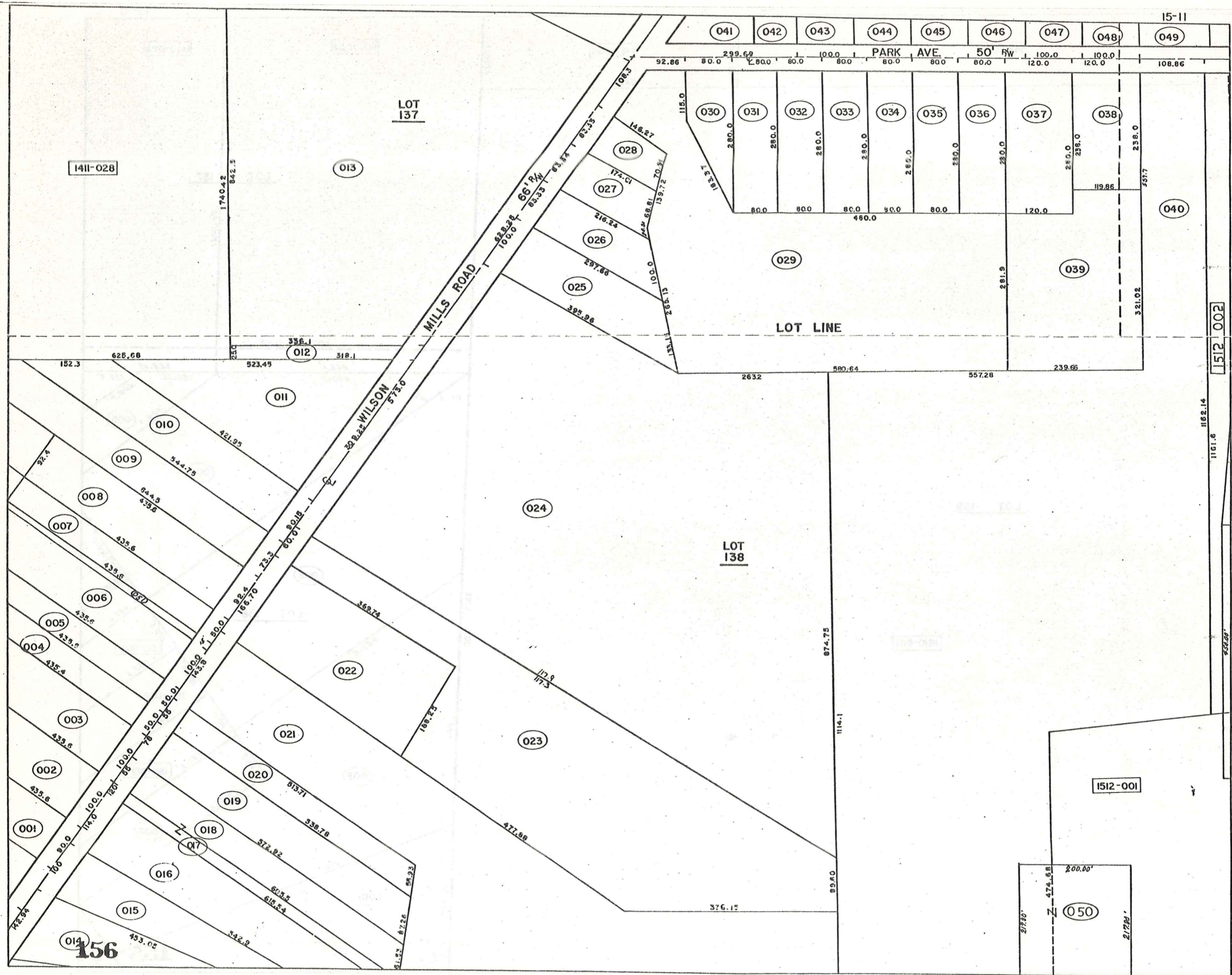
435.6'

435.6'

100.0'

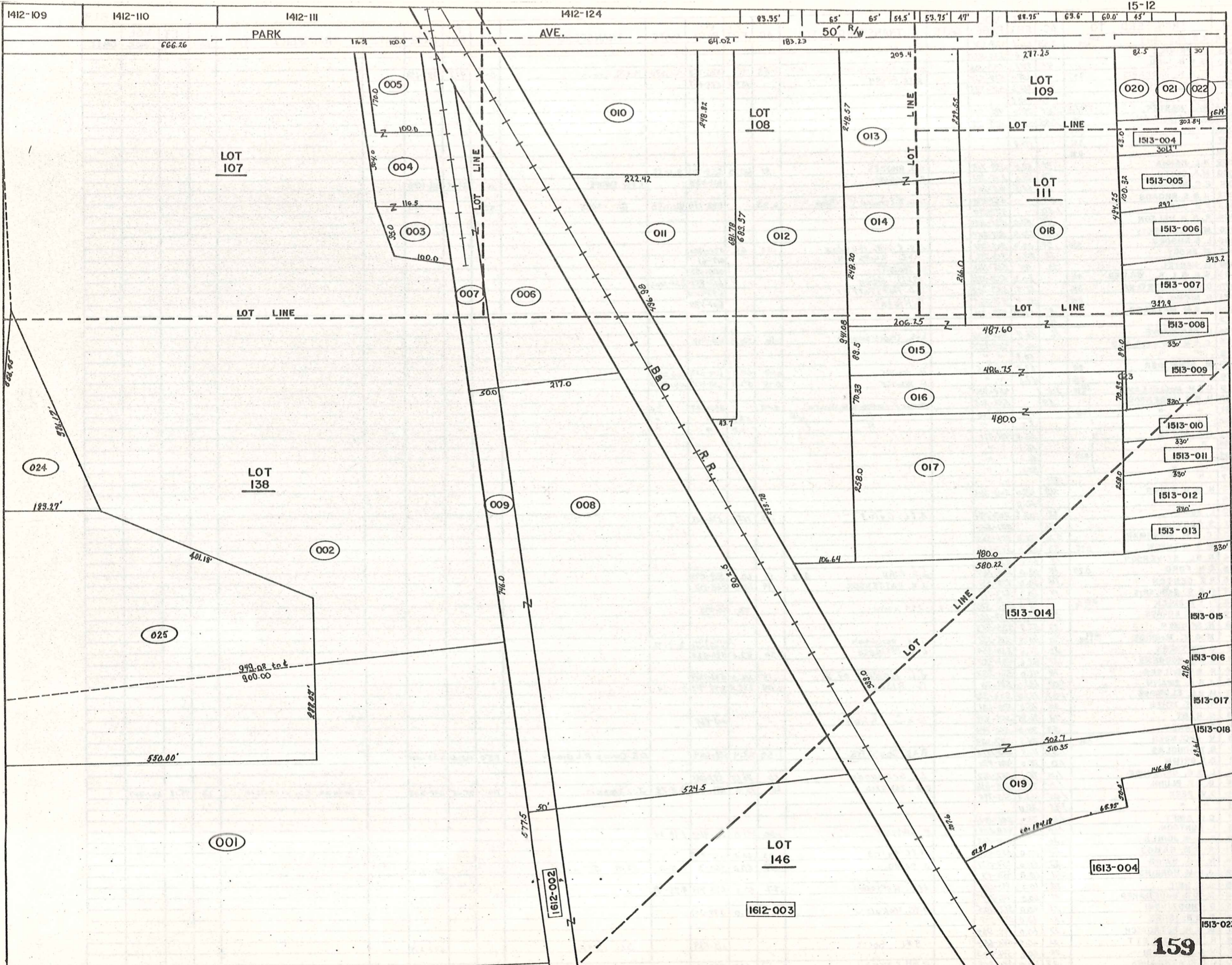
1500'





PARCEL NO.	TRANSFERD TO	AC.	FT.	VOL.	DATE	TRANSFERD TO	AC.	FT.	VOL.	DATE	TRANSFERD TO	AC.	FT.	VOL.	DATE	TRANSFERD TO	AC.	FT.	VOL.	DATE
1510-001	L. & E. REIN	3.00	222.8	443-3		J. & B. PAWLKOWSKI	3.00	222.8	562-496	4-26-74										
002	R. & L. HANSEN	4.33	100.0	478-386																
003	"	3.23		478-386																
004	C. & B. WEARSCH	2.88		553-789		G. L. PATTERSON	2.98		553-792	7-19-73	S. Adams & D. Stevens	2.98		541-381		Chardon Baptist Church	2.98		603-918	
005	"	.57		553-789		"	.57		553-792	7-19-73	"	.57		"		"	.57		"	
006	R. & A. MELZER	.90	80.0	477-180																
1511-001	A. & J. Mc NAUGHTON	.90	90.0	546-937																
002	O. & M. HOLSINGER	1.00	100.0	542-1060		M. Holsinger	1.00	100.00	587-1041											
003	D. & P. LIPTAK	1.00	100.0	486-465		J. & D. RUDNEY	1.00	100.0	542-1112	8-8-72										
004	C. & H. STONE	.50	50.0	270-564																
005	C. & B. WEARSCH	.50	50.0	553-789		G. L. PATTERSON	.50	50.0	553-792	7-19-73	S. Adams & D. Stevens	.50	50.0	541-381		Chardon Baptist Church	.50	50.0	603-918	
006	"	1.0	100.0	553-789		"	1.0	100.0	553-792	7-19-73	"	1.0	100.0	"		"	1.0	100.0	"	
007	J. E. SCHRADER	.50	50.0	505-261																
008	W. & S. LEIBY	.92	92.4	538-1179		DIAMOND SHAMROCK CORP.	.92		597-1224		J. & J. PENICH	.92		597-1226						
009	H. & E. GLOVAN	1.0	73.3	285-381																
010	E. B. RAYL	1.0	90.1	367-140																
011	E. & E. PAVLIK	1.5	309.25	426-1004		E. J. Pavlik	1.5	309.25	591-90											
012	I EVANS REALTY CO.	.18		218-487																
013	CHARDON HILLS APT. BROADVIEW SERVICE CORP.	10.3	628.2	550-1251		C. LUENBERG CHARDON HILLS			629-424 609-1110	8-24-78	H. LUENBERG (10% interest)		629-685	8/21/78	CHARDON HILLS APT (40% INTEREST)	10.3	628.25	629-851	9-7-78	
014	A. HITE	.23	192.9	478-568																
015	R. & N. MAXWELL	.78	100.0	520-874		E. X. MAXWELL	.78	100.0	568-92		E & S Tobin	.78	100.0	663-218	8/2/78					
016	T. W. HARRISON	1.23	114.0	247-229		T. W. HARRISON	1.23	114.0	597-676											
017	F. E. BOHL	.28	20.0	491-367																
018	"	.74	55.0	491-367																
019	E. C. RUCK	1.00	78.0	217-691																
020	F. A. HOUSTON	.60	55.0	546-127																
021	BASS LAKE COMM. INC.	5.40	142.8	221-171																
022	H. & D. MILEY	1.42	166.7	502-625		J. D. Ward	1.42	166.7	607-161											
023	M. E. ERNST	4.63	60.1	431-551		C. DRIGGS	4.63	60.1	612-848	9-9-78										
024	L. MIGGANTZ	12.81	523.0	463-831		E. MIGGANTZ & N. HANDLER	12.83		568-768											
025	E. & H. ERNST	.79	100.0	519-939																
026	G. & J. DIEDRICH	.99	83.3	468-522		SUR. DEED			571-1109	12-10-74										
027	V. B. O. CLIFTON	.36	83.3	454-679		J. & E. Bolino	.36	83.3	599-1014											
028	J. & M. MATSKO	.28	83.3	550-331																
029	PARK AVE MANOR CO.	4.71	201.16	458-788																
030	L. & M. KANGAS	.36	80.0	322-21		R. & N. MAXWELL	.36	80.0	568-94	7-16-74	J. D. Early			617-113	2/17/78					
031	G. & E. WATKINS	.51	80.0	351-385		E. M. WATKINS	.51	80.0	601-855											
032	E. C. KRISHA	.51	80.0	505-18		K. R. TEMPLE	.51	80.0	562-171	4-2-74	K. P. Temple			613-788						
033	R. & D. SADOWSKI	.51	80.0	548-348		C. & J. BELZ	0.51	80.00	578-1171	8-75										
034	R. & P. MILLER	.51	80.0	573-917																
035	L. & E. STOFAN	.51	80.0	285-293																
036	F. & A. JACONO	.51	80.0	553-1239																
037	R. & M. LONG	.77	120.0	552-1114																
038	D. & D. BOWYER	.66	120.0	421-944																
039	W. & N. HART SR.	1.66		556-628																
040	J. W. SANBORN ETAL	15.17	108.8	550-1071																
041	G. RAMSEY	.70	289.69	426-594																
042	F. & M. JAVORICH	.34		542-213		J. D. & T. McWilliams	.34		601-200		Gary H. Heiden			619-34						
043	E. & M. JACKSON	.46	100.0	257-272		R. L. Morris	.46	100.0	625-91	7-6-78										
044	K. & M. MITTOWER	.46	100.0	531-968																
045	J. & B. J. ARP	.46	100.0	501-96		J. J. SAGE	.46	100.0	647-794											
046	H. & E. ARP	.46	100.0	565-1077		A. STRAINIC			623-853											
047	H. & E. BRUGGE	.46	100.0	308-539																
048	J. & J. KNISKERN	.46	100.0	519-281																
049	H. L. CALEDINE	.59	108.8	571-379																
050	W. W. JR. & M. SMITH	1.00		352-551	3-18-59															
051	J. SCHRADER	.15	15.0	570-584																

PARCEL NO.	TRANSFER TO	AC.	FT. FRT.	VOL. PAGE	DATE	TRANSFER TO	AC.	FT. FRT.	VOL. PAGE	DATE	TRANSFER TO	AC.	FT. FRT.	VOL. PAGE	DATE	TRANSFER TO	AC.	FT. FRT.	VOL. PAGE	DATE
1512-001	J.W. SANBORN ETAL	14.05	577.5	558-1071		LOT SPLIT -025- 1.80 Ac.	12.25													
002	" "	11.85	716.0	550-1071		LOT SPLIT -025- 3.20 Ac.	16.95													
003	J.M. RUSSELL	.25		650-1287																
004	" "	.40	16.5	550-1287																
005	" "	.40	100.0	550-1287																
006	" "	1.25		550-1287																
007	" "	.68		550-1287																
008	BASS LAKE COMM. INC.	6.31		221-416																
009	" "	.86		221-416																
010	C.E.I.	1.68		174-279																
011	L.R. DIEMAND	2.0	82.00	470-223		L.R. DIEMAND			611-540											
012	GEAUGA REALTY	4.04	183.2	291-503																
013	CEMETERY CHARDON VILL.	1.14	209.4	114-160																
014	" "	1.22		114-159																
015	" "	1.00		128-159																
016	" "	1.00		212-298																
017	" "	2.87		245-3																
018	" "	3.17	272.1	21-420																
				65-262																
				73-35																
019	J.B.M. BRINDO	1.64		434-71																
020	H. & E. KASE		82.5	502-167		J.H. SPEAR	.33	82.5	556-1030	9-18-73										
021	W. FISHLEIGH	.13	59.0	537-998																
022	W. WHITTINGHAM	0.04	30.0	200-431																
023	CEMETERY CHARDON VILL.			212-298																
024	J.W. SANBORN	0.70	0.65	259-390																
025	P.D. & J.W. SANBORN	0.007	5.0	559-826																
002	N.E.P. COPPING	.18			601-1210	J.L. SHAPIRO			661-160											
003	" "	.02	6.14		"	"			"											
1513-001	D.B. KOSIE	0.16	20	6170	484-910															
002	R.L. QUIGLEY				205-121	G. SUMMERS	.18		558-442	10-30-73	J.D. GREAVES	.18		558-907	11-30-73	Geauga County Natl. Bank	.18		599-418	
003	" "				444-540	" "	.02	6.14	568-442	10-30-73	" "	.02	6.14	558-907	11-30-73	" " " "	.02	6.14	" "	
004	M. TATE	.42	57.4	571-1053		J & D Schulz			615-1122											
005	M. RARICK		88.70	162-440		R.L. & C.S. RARICK	.75	88.70	562-181		T.L. Rarick & SOT	.75	88.70	597-113		R.E. RARICK			637-253	
006	M. & I. NEILL	.75		418-961		J. & S. NEILL	.75		611-1123											
007	R. & E. RARICK	0.60	.65	82.5	513-112	SS			580-819	075										
008	W.G. WILDER	.45		457-252																
009	N.F. HUBBARD	.80	111.3	205-608		K. McMASTER	.80	111.3	591-723		R.C. Vase et al	.80	111.3	597-576		K.R. Temple	.80	111.3	603-463	
010	K. & P. BOLEK	0.51	.45	60.0	478-625															
011	A. & H. MAXWELL	.45	60.0	426-205		J & C Mac MILLAN			619-1246	3-31-78										
012	D. & D. URBAN	.60	28.0	434-366																
013	J. BOSTWICK	.45	60.0	418-163																
014	J. & M. BRINDO	4.85		434-71																
015	W. & J. JEVIKER	.49	87.6	377-84		R. & A. RICHARDSON			609-62											
016	S. & M. MUDZYN	.37	65.0	452-827																
017	M.S. BAUMERT	0.13	.37	66.0	373-396	D. C. DOHNER	0.25	8.12	.37	66.0	562-1318	5-30-74	N. WONDERCHEK		607-801	6/6/71				
018	B. WARNER	.43	87.06	444-653		G. Panek	0.43	87.06	589-458											
019	L. G. THOMAS	0.30		396-674																
020	B. & P. BUTLER	.36	70.0	552-287																
021	C. & E. NELSON	.36	70.0	546-737																
022	L. WINFIELD	.36	70.0	515-937		G. J. ERNST	.36	70.0	647-573	7-18-79										
023	J. & P. PANCPINTO	.36	70.0	553-408		D. R. MORSE	.36	70.00	601-1199		J. J. MILLER			625-1153						
024	D. & T. POWERS	.41		520-821																
025	F. R. BARONE	.71	84.0	512-134																
026	W. R. L. WILDER	.62	83.0	246-61																
027	J. C. DAVIDSON	.50	66.0	221-623																
028	R. & H. CURD	.50	66.0	520-505		R + H Curd	.50	66.0	622-266											
029	M. FISHER	.27	66.0	341-182																
030	" "	.23		201-628																
031	" "	.50	66.0	531-1225																
032	H. & L. COE	.50	66.0	477-265		LEORA M. TRUSHEL	0.50	66.0	585-812	FEB. 1976	L. M. COE	.50	66.0	597-997		J. L. REID			597-1077	
033	A. C. BERTKE	.32	72.0	485-252																
034	L. D. PEDERSEN	0.33	60.0	505-202																
035	E. C. BETZER	.28	99.0	427-1007																
036	L. & B. ASH	.19	50.0	542-761																
037	G. LEDUC	.19	50.0	200-502		R. J. SMITHSLER	.19	50.0	556-1239	9-7-73	E. F. WETTSTEIN	.19	50.0	571-692	11-01-74					
038	E. C. BETZER	.25		502-485																
039	H. M. BETZER	1.26	188.0	277-609																
040	I. D. BLACK	12.61	52.0	201-329																
041	R. HAUETER	3.20	100	533.0	229-247															
042	CHARDON CONG. of JEHOVAHS WIT.	1.00	93.19	311-319																
043	A. BRCAK	1.27		263-88																
044	W. B. D. RINGLER	.47	93.19	426-53																
045	J. B. A. CHERASO	2.00	76.50	285-593		B. HENFIELD INC (part 1)	2.00	76.5		6/21-6/29										
046	" "	.37	66.0	" "		" (part 2)	.37			" "										
047	R. B. L. PRICE	.29		542-1346		D. M. CHAPMAN	0.29		571-920											



1412-109 1412-110 1412-111 1412-124 63.35' 65' 65' 54.5' 53.75' 47' 66.75' 69.6' 60.0' 45'

PARK AVE. 50' R/W

LOT 107

LOT 108

LOT 109

LOT 111

LOT 138

LOT 146

020 021 022

1513-004

1513-005

1513-006

1513-007

1513-008

1513-009

1513-010

1513-011

1513-012

1513-013

1513-014

1513-015

1513-016

1513-017

1513-018

1613-004

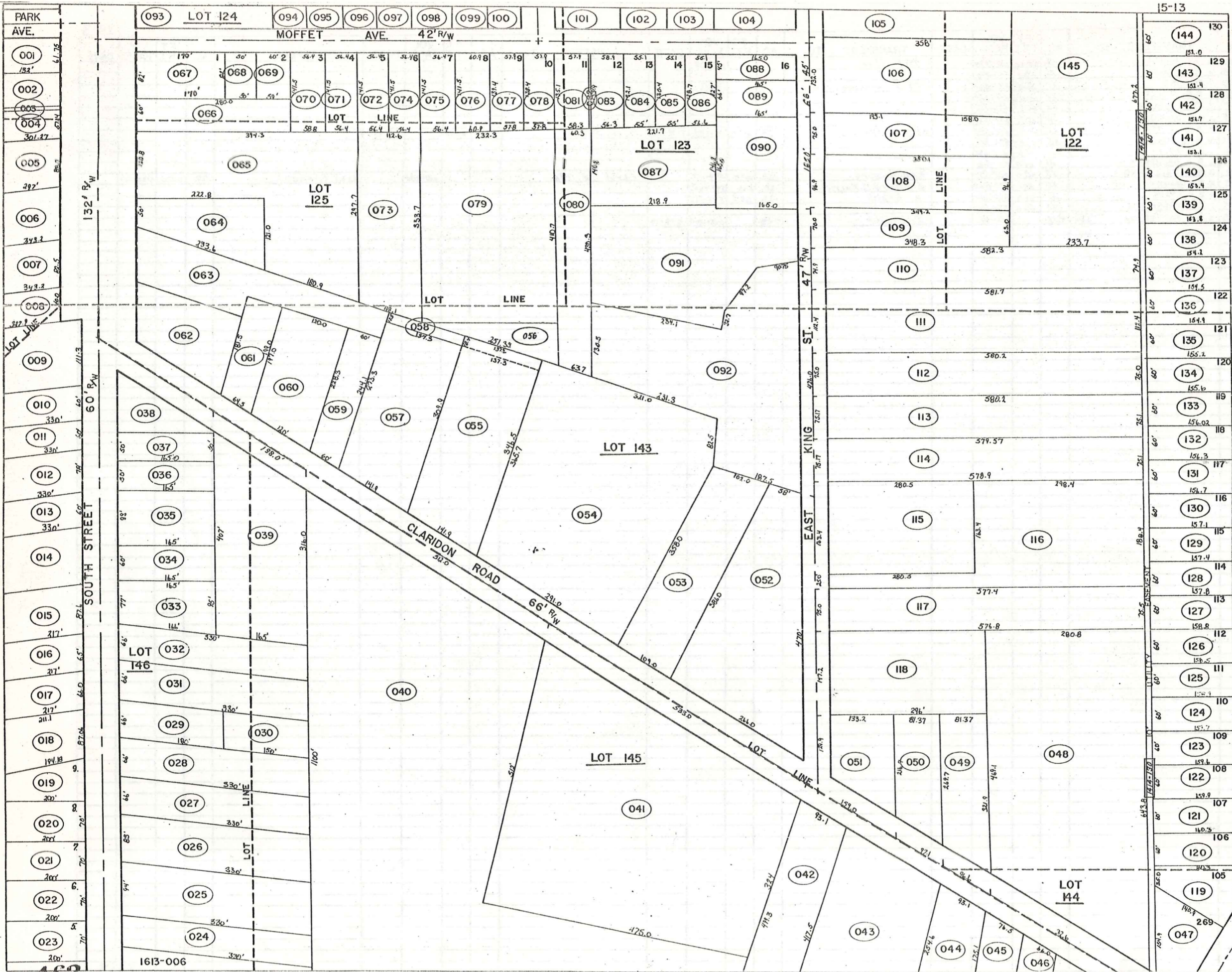
1612-002

1612-003

1513-023

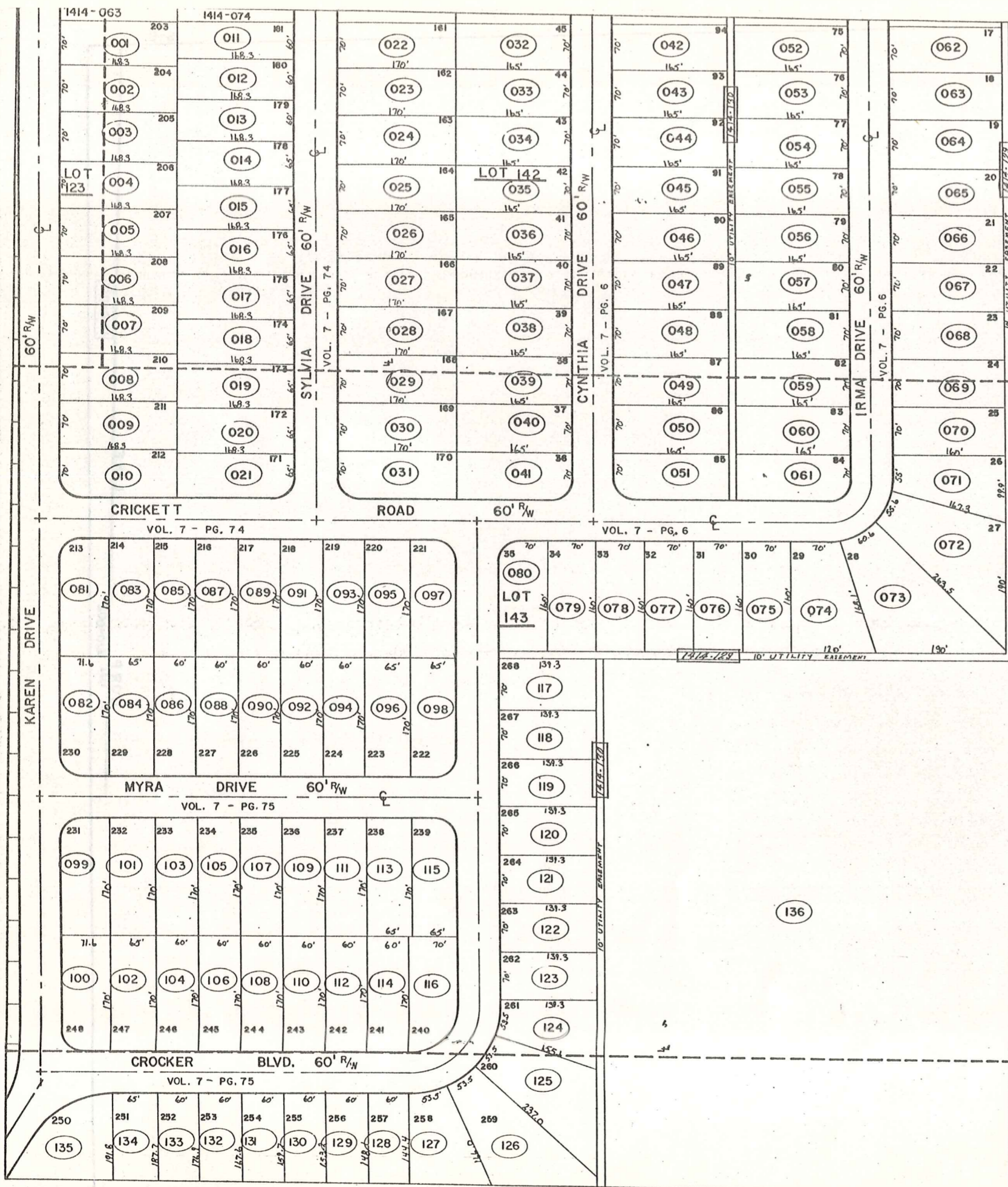
PARCEL NO.	TRANSFERD TO	AC.	FT. FRT.	VOL. PAGE	DATE	TRANSFERD TO	AC.	FT. FRT.	VOL. PAGE	DATE	TRANSFERD TO	AC.	FT. FRT.	VOL. PAGE	DATE	TRANSFERD TO	AC.	FT. FRT.	VOL. PAGE	DATE
1513-048	K.R. ALBRIGHT	2.55	326.1	478-431																
049	J. PRINGLE	.55	81.6	538-857																
050	S. & B. BIRD	.45	97.1	553-108																
051	F. & K. SKOLARIS	0.53	159.0	543-837		WYMAN ASSOCIATES, INC.	0.45	97.1	585-753	FEB. 1976	M. & M. CREWS	0.45	97.1	587-698						
052	P. & B. KIEBLER	1.50	266.0	551-785		D. B. RILEY		159.0	673-667											
053	"	.90	109.6																	
054	B. J. NESTER	1.45	285.0	492-348																
055	N. B. CHAPMAN	1.83	2.05	141.9	255-74															
056	"	0.06																		
057	"	0.91		141.9																
058	"	0.06																		
059	G. L. HANNA	.31	60.0	538-718		N. J. RHODES	.31	60.0	553-130	8-6-73										
060	M. A. SMITH	.57	120.0	205-281		P. DOUGLASS			611-638		T. D. SWOPE	.57	120.00	611-1086						
061	E. C. BETZER	.18	64.5	487-207																
062	J. & S. RHOADS	.55		582-838		THOMAS R. & CATHERINE V. M. BRIDE	0.55		585-176	JUN. 1976	G. CONE	.55		661-323						
063	P. K. PARK	1.50		427-177																
064	K. & H. NELSON	.44	50.0	531-1155																
065	M. A. GEORSKEY	1.62	120.8	524-207																
066	L. S. RHODES	0.36	.39	60.0	303-321	L. S. & H. B. Rhodes	.39	60	596-1203											
067	M. BRODY	.32	82.0	513-736		H. C. CLIPSTON			679-61											
068	D. HARTEL	.10	50	565-1166		G. TRINETTI			609-152											
069	W. G. & L. S. WILDER	0.11	60.0	558-1228		M. W. Smith			617-889	653-1206										
070	D. & J. HOSTETLER	0.19	56.4	553-782		A. L. Hopstetter			577-1228											
071	R. NICHOLS	0.19	56.4	571-282		R. Nichols			681-787											
072	J. & M. MAYNARD	.81	56.4	492-310																
073	"	.16																		
074	L. HARDGROVE	.16	56.4	562-438		L. L. Mortenson	.16	56.4	631-716											
075	C. & M. McCLELLAND		58.4	487-937																
076	"		60.9	"																
077	M. SCHREIBER	0.18	57.9	311-695		A. Hower	0.18	57.9	633-522	NOV. 28, 78										
078	"	0.18	57.9	"		A. Hower	0.18	57.9	630-522	NOV. 28, 78										
079	C. & M. McCLELLAND	1.80	2.01	487-937																
080	H. & E. ANDERSON	.50		551-265		MARION E. FORETCHER & SALTZ	0.58		580-747	75										
081	"	0.91	59.9	532-266		"	0.91	52.9	"	"										
082	"		2.0	"		"		2.0	"	"										
083	D. S. BETTS		55.9	491-971																
084	"		55.1	"																
085	"	0.60	55.1	"																
086	"		55.1	"																
087	"	.73	"	"																
088	N. & D. EGING	.42	46.0	245-345																
089	"		66.0	"																
090	L. EGING	.62	165.0	203-249		A. & L. Eging	.62	165.0	576-448											
091	S. RUSNIK	1.50		221-551																
092	C. & M. BRINKMAN	2.10	426.0	550-364																
093	M. S. WITHROW	0.25	.30	52.0	572-658															
094	R. & L. STIVERSON	.14	60.0	532-753																
095	C. H. FORD	0.27	.14	60.0	203-164	J. D. FORD	0.27	.14	60.0	559-895										
096	P. E. DENTON	.14	60.0	478-531		J. K. PATTERSON	.14	60.0	568-118											
097	F. & R. SKOLARIS	.14	60.0	523-174																
098	J. & F. SMITH	0.88	77.0	373-370		J. F. SMITH		72	62-879											
099	R. & J. KOVACS	.22	61.2	509-156																
100	H. SKINNER	.22	57.9	233-583																
101	M. & B. McBRIDE	0.23	.40	115.8	325-536	T. E. HUTCHINSON			529-344	8-21-78										
102	D. BROTHERS	.20	82.6	260-354		D. B. Nilgate	.20	82.6	541-924											
103	L. & H. RODGERS	.21	82.6	431-352																
104	R. & K. BOLGER	.18	46.0	516-237		J. L. Howell et al	.18	46.0	591-1164											
105	J. & D. SWANN	1.08	132.0	542-70		G. BISHOP	1.08	132.0	647-919	8-2-74										
106	M. & D. ELDRIDGE	1.07	132.0	203-338																
107	R. & F. ISHEE	.60	75.0	538-681																
108	G. RABY	.78	96.85	385-439		B & C Raby			613-814											
109	A. CHANEY	.53	70.0	550-143																
110	V. McCUMBER	0.50	.74	9	637-623															
111	B. T. DOUGLAS	1.50	112.4	557-1315		B & K DOUGLAS	1.50	112.4	578-644		D. E. CONE & R. A. GIBSON	1.50	112.4	643-403						
112	D. I. GRIMM	1.0	75.0	488-430																
113	L. & C. GRAWUNDE	1.0	76.1	552-1117		L. E. Grawunde	1.0	76.18	587-1081											
114	G. & F. BLUHN	1.0	76.1	505-616		C. P. ZAMRZIA	1.0	75.18	536-105	7-31-73	J. Zamrzia	1.0	75.18	601-1203	J. Blum Jr. & S. Straniero	1.0	75.18	661-307		
115	D. V. PECK	1.05	163.4	515-794																
116	"	1.45	25.0																	
117	C. L. SWIFT	1.00	75.0	546-791																
118	L. HUNTOON	1.00	147.2	454-557		P. KIEBLER	1.00	147.0	835-464	8-18-74										
119	P. & W. JOINER	.28		550-582																
120	R. & M. RAMOS	.22	60.0	550-538		M. E. Agins	.22	60.0	601-432											
121	R. & J. BAIRD	.22	60.0	550-537		J. BAIRD	.22	60.0	568-3	7-21-74	R. M. Schwanke			121-1215						
122	J. & M. HOPKINS	.22	60.0	550-529																
123	D. S. HELL	.22	60.0	550-561		E. F. Arrigoni	.22	60.0	633-979	9-25-74										
124	R. & D. SHOEMAKER	.22	60.0	546-1347																
125	D. CHUDZINSKI	.22	60.0	562-1105		D. C. Makulski	.22	60.0	599-207											
126	R. & B. ISHEE	.22	60.0	550-267																
127	D. & H. PETROVICH	.22	60.0	546-1264																
128	R. & M. BOSLETT	.22	60.0	546-653		J. L. Spork			615-1169											

PARCEL NO.	TRANSFERD TO	AC.	FT.	VOL. PAGE	DATE	TRANSFERD TO	AC.	FT.	VOL. PAGE	DATE	TRANSFERD TO	AC.	FT.	VOL. PAGE	DATE	TRANSFERD TO	AC.	FT.	VOL. PAGE	DATE
1513-131	R. & C. HAUZIE	.22	60.0	551-1230		774 V Kler			617-384											
132	M. CAMPAGNA	.22	60.0	550-370																
133	K. DOWLING	.21	60.0	537-1101		N & S BURLINGHAMS			659-663											
134	N. & C. PHILLIPS	.22	60.0	531-1229																
135	W. & M. BAILEY	.22	60.0	537-1102																
136	D. & G. MANGOLD	.22	60.0	537-1100																
137	R. & V. SCHNEIDER	.22	60.0	538-185		D & V SHAFER	.22	60.0	609-985	7-11-77	M. & R STRIPAY	.22	60.0		8-1-78					
138	W. & D. BOYD	.22	60.0	538-716																
139	J. & V. WOLF	.22	60.0	538-635																
140	J. & H. BRUNSMAN	.21	60.0	571-816																
141	D. & L. TALLADINO	.22	60.0	537-1159		R. & D. Nalepka	.22	60.0	599-114		Carol A Ma			621-1090		W & P Cramer	.22	60.0	630-20	
142	R. & B. HARRY	.22	60.0	537-1162		E. Bosey & D. Harrison	.22	60.0	599-592											
143	R. & K. EVANS	.22	60.0	538-184		K. EVANS	.22	60.0	599-717											
144	J. & B. DAUGHERTY	.22	60.0	537-1148																
145	J. & K. PATTERSON	3.58	4.12	316-41		G. DISKOP	3.58		647-917	8-2-79										



PARCEL NO.	TRANSFERD TO	AC.	FT. FRT.	VOL. PAGE	DATE	TRANSFERD TO	AC.	FT. FRT.	VOL. PAGE	DATE	TRANSFERD TO	AC.	FT. FRT.	VOL. PAGE	DATE	TRANSFERD TO	AC.	FT. FRT.	VOL. PAGE	DATE
1514-001	F.B.C.A. PFIESTER	.27	70.0	538-59																
002	J.B.P. WATSON	.27	70.0	537-989																
003	J.B.R. WASILKO	.27	70.0	537-957																
004	J.B.L. CASEY	.27	70.0	537-954		J&K LINDBERGER	.27		613-489											
005	A.B.I. KAVARAS	.27	70.0	537-955																
006	R.A.M. SEE	.27	70.0	537-990																
007	C.B.L. WEISS	.27	70.0	537-1161		M. & P. Harmon	.27	70.0	603-626											
008	R. & J. TITUS	.27	70.0	537-991																
009	SEC. OF HUD.	.27	70.0	565-1247		P. & L. LOUISE	.27	70.0	576-1271	6/23/75										
010	W.B.J. HAMMOCK	.27	70.0	537-993		JEANNE A. HAMMOCK														
011	P.J. & S.A. CROMER	.24	60.0	537-563		T. H. SEVER	.24	60.0	7-74,75	9/19/78										
012	R.C. & D. SISLER	.25	60.0	537-721																
013	W. & M. SANTEE	.25	60.0	537-565		P.M. & M.T. YUW	.25	60.0	589-1096											
014	E.B.R. MATHENA	.25	65.0	537-932																
015	J. & L. POWELL	.25	65.0	537-930																
016	R. & L. ADAMS	.25	65.0	537-929		S.J. SELFRIED	.25	65.0	599-951											
017	S. AMATO JR.	.25	65.0	537-564		D. & S. CROMER	.25	65.0	1-31-346	10-20/79	J. CROMER	.25	65.0	643-707						
018	W. & G. ELLIS	.25	65.0	537-561		WIK HAMARY			621-34											
019	G.J. & I.A. KREILACH	.25	65.0	538-237																
020	W. & R. BREWER	.25	65.0	537-782																
021	M. & M. FRANKLIN JR.	.25	65.0	537-724		M. FRANKLIN	.25	65.0	578-13		John Hopkins	.25	65.0	613-151						
022	D.H. & M.A. BUTCHART	.27	70.0	537-553		M.A. BUTCHART	.27	70.0	599-699											
023	S.C. & B.A. ZEIGER	.27	70.0	537-723																
024	J.L. & L.J. HUNT	.27	70.0	537-554		W.R. & C.M. DUNNING	.27	70.0	637-960											
025	W.R. & D. PRESCOTT	.27	70.0	537-597		S. & B. Rashid	0.27	70.00	587-1133											
026	C. & B. YAKO	.27	70.0	537-548																
027	L.K. PENNY	.27	70.0	537-558		J.F. BOLANEY	.27	70.0	643-1067											
028	J.W. & D.L. NASH	.27	70.0	537-756		P.J. & D.L. PRZERACKI	.27	70.0	637-1218											
029	D.C. & P. PURCELL	.27	70.0	537-560		D.C. PURCELL	.27	70.0	595-581		M. & D. TURBAT	.27	70.0	576-581		PHILIP H. & ANTONIA J. WHITE	.27	70.0	587-229	
030	E.B.L. ROLAND	.27	70.0	537-830		J.D. PERRY	0.27	70.0	589-376											
031	J.E. & A.R. TWIGGS	.27	70.0	552-680		AR TWIGGS			609-82		R. TWIGGS			609-414		J. & B. OLIVER	.20	70.0	629-479	8-25-78
032	W.J. & B. GIBSON	.26	70.0	556-32																
033	J. & N. SANKER JR.	.27	70.0	515-103																
034	J. & V. HAMMETT	.27	70.0	590-394																
035	J. ZEIGLER	.27	70.0	568-280		R & W Rolder	.27	70	613-811		T.R. MUNI & F.O. BENNETT, JR.	.27	70	657-921923						
036	W. & A. COOPER	.27	70.0	373-597																
037	M. & C. MERLENE	.27	70.0	502-64																
038	L. & G. AGINS	.27	70.0	571-767		M. Dewey	.27	70.0	613-970											
039	W.M. MUSIAL	.27	70.0	524-808																
040	K. & D. BENA	.27	70.0	562-331																
041	F. & P. NEUMAN	.26	70.0	444-604		F. Neuman	.26	70	635-197	7-10-78										
042	B. & B. ZIEMSKI	.26	70.0	373-188		H. D. KING	.26	70.0	443-513	11-25-64										
043	E. & M. BURKHAMMER	.27	70.0	532-983		D. & T. Brining	.27	70.0	661-398											
044	J.R. & L.L. McELWAIN	.27	70.0	537-1302																
045	E.B.E. LINDCKS	.27	70.0	367-10		E. & T. Bringer	0.27	70.0	587-716		S. D. Greene	.27	70.0	599-828						
046	P. & P. THARP	.27	70.0	459-408																
047	C. & A. STEAD	.26	70.0	390-386																
048	J. & R. TAYLOR	.27	70.0	495-942		Rose ANN TAYLOR			615-498		Kathleen Gregg			615-576						
049	K. & K. MASSHART	.27	70.0	444-997		E. & J. Keith	0.27	70.0	597-20											
050	R. & E. LYNN	.27	70.0	392-556		T. & E. Treadway	0.27	70.0	601-77											
051	W. & P.M. ASHBRIDGE	.26	70.0	553-488		J. J. III & H.C. SLADKEY	.26	70.0	643-554											
052	HORIZAN HOMES	.26	70.0	531-254		D.H. & B. BUTTS	.26	70.0	551-360	2-2-79										
053	J.H. CARROLL	.27	70.0	552-283		J. & P. STONE	.26	70.0	571-1175											
054	P.D. & D. VISAGE	.27	70.0	551-143																
055	C.M. & D.M. GUADALUPE	.27	70.0	552-496		L. & J. HALE JR.	.27	70.00	653-715											
056	J.F. & C.G. VANO	.27	70.0	551-837																
057	J.J. & L.M. MARTIN	.27	70.0	551-838		J. & M. BROWN	.27	70.0	607-12											
058	R.C. & J.A. WHITLOW JR.	.27	70.0	551-839		F.H.A.	.27	70.0	576-79		Troy W. & Nancy J. Duncan	0.27	70.0	587-5	Mar. 76					
059	K.M. & C.C. OVAR	.27	70.0	551-397																
060	N.J. POGUE	.27	70.0	551-144		J. & K. Hrenko	.27	70.0	576-689		P.P. COGLEY	.27	70.0	619-629	2-22-78	R.D. & B.E. BARNES	.27	70.0	643-1123	
061	O.B. MILES	.26	70.0	551-682																
062	A. & L. ROUNTREE	.26	70.0	551-459																
063	F. & K. NABOZNY JR.	.26	70.0	550-1542		M. & J. SKIBA	0.26	70.00	587-982		J.M. & D.W. MEEKS	.26	70.00	635-935						
064	G. & J. ELEFTERIOU	.25	70.0	551-458																
065	R.A. & C.A. GREENE	.26	70.0	551-48		G. & S. COLE	.26	70.0	593-919		W. & L. Yokum	.26	70.0	607-356						
066	R.A. & R.A. SHANNON	.26	70.0	551-115		C. & H. BOYD			609-227											
067	C.P. & J.M. EVANS	.25	70.0	550-1341		V. & R. Giorgi	.25	70.0	635-279											
068	T. TYJEWSKI	.26	70.0	550-1403																
069	M.W. COLE	.26	70.0	551-77		R. Rose & L. Polito	.26	70.0	576-714											
070	F.E. & G.A. WINEMAN	.26	70.0	551-460		P. & K. MBZB	.26	70.0	541-113		E. & L. Smith			611-655						
071	J.E. GLADEN	.26	70.0	551-171		J. & M. KALLISTER			329-918	8-31-78										
072	G. & B. SNODGRASS	.51	55.68	559-885		G. M. Snodgrass	.51	55.68	603-20											
073	P.N. & P. WRIGHT	.52	60.69	550-1382		R.A. & D.A. OFFER	.52	60.69	647-196											
074	P.E. & D.F. FAINT	.33	70.0	550-1172																
075	T. & A. MALCOLM	.26	70.0	551-28A																
076	J.R. & L.F. HUPP	.25	70.0	551-681																

PARCEL NO.	TRANSFER TO	AC.	FT. FRT.	VOL. PAGE	DATE	TRANSFER TO	AC.	FT. FRT.	VOL. PAGE	DATE	TRANSFER TO	AC.	FT. FRT.	VOL. PAGE	DATE	TRANSFER TO	AC.	FT. FRT.	VOL. PAGE	DATE
1514-081	R. & E. BAVIS	.28	71.6	542-577																
082	R. & S. CHACE	.28	71.6	542-1343		W. & F. RICKARD	.28	71.6	601-843											
083	J. RELIC	.25	65.0	542-580		SEC. OF H.H.D.	0.25	65.0	574-223	1-17-75	M. NICOLET	0.25	65.0	578-479	7/23/75	B. J. & S. A. BATCHELOR	0.25	65.0	647-32	
084	J. & P. DOWDLE	.25	65.0	542-1344																
085	J. & J. FAULKNER	.23	60.0	562-996		S. & S. ZORACK	.23	60.0	576-728											
086	T. & W. PARKS	.25	60.0	542-1347		LARRY G. & PENELOPE F. TURNER	0.25	60.0	582-783	MC 775	B. & L. MULLWARD	0.25	60.0	631-362						
087	C. & C. EISAMAN	.23	60.0	565-29																
088	B. & E. GREATHOUSE	.23	60.0	542-1346		D. & D. GREATHOUSE			637-474											
089	P. & N. YACOVELLA	.23	60.0	542-581																
090	C. & P. TOWNSEND	.23	60.0	542-1348		P. TOWNSEND	.23	60.0	576-110		Fed. Natl. Mtg. Co	.23	60.0	576-143		J. & E. McMurtrie	.23	60.0	621-712	
091	J. & E. KULCH	.23	60.0	542-579																
092	C. & N. GLOVER	.23	60.0	542-1349		M. MANNING	0.23	60.00	580-1											
093	W. & D. SHRIVER	.23	60.0	565-410																
094	D. & P. STEPANCIK	.23	60.0	542-1348		J. & B. Friend	0.23	60.0	597-961											
095	T. & Z. ZUSBY & T.L. McRAE	.25	65.0	588-862		T.L. & S.M. McCRAE	0.25	65.0	643-964											
096	D. & J. WOODRUFF	.25	65.0	542-1349		H. & P. GANT			623-189											
097	K. & D. LAV	.25	65.0	542-813		K. & E. PARR	.25	65.0	607-92		K. PARR			624-211	8/18/78					
098	P.P. & C. LANZONE	.25	65.0	546-1345																
099	HORIZAN HOMES	.28	71.6	531-186		P.G. NOE	.28	71.6	546-136	5-30-72										
100	R. & K. TRACY	.28	71.6	609-319		Dainc J. Santee	.28	71.6	603-873		J. & G. Somerville	.28	71.6	663-182						
101	T. & P. BALIKER	.26	65.0	546-274																
102	J.M. & J.L. LEONARDI	.25	65.0	546-999																
103	C.J. & R.M. PILMER	.23	60.0	552-1116		D. & J. D. FRANCO	0.23	60.0	578-1029		D.J. DiFranco	0.23	60.0	593-821		J. & G. Kriz			617-178	2/11/78
104	S. B.L. DACKIEWICK	.23	60.0	546-998		S. & L. DACKIEWICK			609-183											
105	D. & B.L. FERRICK	.23	60.0	546-295																
106	J. ENDREK	.23	60.0	546-997		V. M. Shanker	.23	60.0	589-654		R. & M.S. HRITZ	.23	60	643-375						
107	J. & H. HAMRICK	.23	60.0	546-135		GORDON R. & J. & NINA I. PHIPPS	0.23	60.0	580-1314	'75	Jeffery KLEUE	.23	60	647-1169						
108	J. & S. CALDWELL	.23	60.0	546-736	7-32-78	K. & J. ROHRER	.23	60.0	625-816											
109	D. & K. MANISTA	.23	60.0	546-244		G. & J. SANTORE			609-503											
110	R.L. & P. HAMMITT	.23	60.0	550-1075		F. VOLOSYN	.23	60.0	635-275											
111	R. & J. LENGACHER	.23	60.0	562-834		F. & L. C. BAIRD	0.23	60.0	587-855		N.L. WHITTEN	0.23	60.0	643-841						
112	D.K. & P. MONTGOMERY	.23	60.0	546-996																
113	G.W. & C.A. ROARK	.25	65.0	550-614		R. & G. CLONEN														
114	R. & K. MARION	.23	60.0	546-985																
115	T. & B.J. TROYAN	.25	65.0	546-570																
116	D. & B.J. HENDERSON	.28	70.0	546-725		J.L. HENDERSON	0.28	70.0	574-395		DOUGLAS R. & LAURA M. METCALFE			585-353	June 76					
117	R.A. & P.A. LARDIE	.22	70.0	546-1214																
118	J.F. & A.S. BOGEL	.22	70.0	550-48		A.S. BOGEL	0.22	70.0	587-670											
119	G.J. & P.F. BUSH	.22	70.0	550-781		K. & J. DOUGLASS	.22	70.0	683-1645											
120	C.T. & D.S. DOREMUS	.22	70.0	550-755																
121	M.E. & J.M. SOTKA	.22	70.0	550-825																
122	T.E. & S.M. DALY III	.22	70.0	550-782		V. & B. SANDERS			629-677	3-31-78										
123	H.E. & J. EWING	.22	70.0	550-757																
124	G.H. WISE	.26	53.5	550-65		D. & V. SPADA			661-306											
125	J.A. & G. NOLEN	.40	53.5	550-495		G. & S. EVAN	.40	53.5	593-1135											
126	C.A. & H.C. COLAIANNI	.46	53.5	550-1101		G. & P. WALTER			617-896											
127	A. WILLIAMS	.30	53.5	550-256																
128	W.D. & N.L. FISHER	.20	60.0	550-269																
129	S.L. TEWELL	.21	60.0	550-266																
130	W.E. & D.C. KOSPERSKI	.22	60.0	550-494																
131	C.E. & M.M. STRAZINSKY	.23	60.0	550-496																
132	L.E. & E.L. BECKMAN	.24	60.0	550-217																
133	R. & S. BERMAN	.25	60.0	550-498		E.G. HENDRICKSON	.25	60.0	568-659	8-3-74										
134	L.L. & D.M. GASPAR	.29	65.0	550-268		DIANE M. GASPAR	0.29	65.0	582-20	'75										
135	V.A. & J.L. BAKER	.34		550-271																
136	R. & F. WISNIEWSKI	10.51		356-333																



1610-001

LINE

CORP
7356 1610-002

PARCEL NO.	TRANSFERD TO	AC.	FT. FRT.	VOL. PAGE	DATE	TRANSFERD TO	AC.	FT. FRT.	VOL. PAGE	DATE	TRANSFERD TO	AC.	FT. FRT.	VOL. PAGE	DATE	TRANSFERD TO	AC.	FT. FRT.	VOL. PAGE	DATE	
1610-001	R. & P. FOWLER Etal	80.6		430-525		S.G.S. DEVELOPMENT	80.6		574-575		TURNING MILLS DEVELOPMENT CORP.	83.6		582-917	Dec. '75	R. & K. ROBINSON Etal 1610-022	83.48				
002	J. M. NIEHUS	1.0	100.0	501-999		" " 2 PAR. 83.2			" "												
003	S. & C. GROVER	1.40	140.0	520-996																	
004	E. & C. GOTTSCHALK	.83	150.0	472-246		R. & K. ROBINSON 1610-211	0.73	150.0	578-950												
005	R. J. FOWLER	.77		452-013		E & C GOTTSCHALK	.07		578-646												
006	R. & K. ROBINSON	.68	125.0	480-932																	
007	R. & K. ROBINSON	.66		492-14																	
008	R. J. FOWLER	1.94		452-013		Lot 2414 023 0.63 Ac.	1.31														
009	F. & M. ROOT	.50	100.0	478-578		N. & B. Galloway	.50	100.0	593-1156												
010	F. & M. ROOT	.11	22.0	480-705		" " "	.11	22.0	" "												
011	E. & L. SHILLINGS	.52	100.0	538-1031		E. W. SHILLING	.52	100.0	559-5	12-13-73	V. A. AYDENT	.52	100.0	562-1283							
012	W. & J. BOYLES	.65	125.0	464-690																	
013	L. & S. GALIANO	.72	100.0	478-804																	
014	" "	.72	100.0	478-799																	
015	" "	.72	100.0	478-797																	
016	" "	.72	100.0	478-795																	
017	R. & M. HANKS	1.0	194.7	268-218																	
018	BASS LAKE COMM. INC.	32.53		221-171																	
019	" "	11.0		221-171																	
020	R. & P. FOWLER ETL	0.47		513-764		S.G.S. DEVEL. CO. 2 882	1.47		574-515												
021	R. & K. ROBINSON 1610-004	0.104		578-950																	
022	R. & K. ROBINSON 1610-001	0.116		582-1087	12-75																
023	M. L. BIXBY	0.63		568-777	9-74																
1611-001	BASS LAKE COMM. INC.	.62	100.0	237-176																	
002	" "	.40		221-160																	
1612-001	BASS LAKE COMM. INC.	39.2		221-160																	
002	" "	31.52		221-160																	

001

611.53

664.01

110.0

100.0

1372.8

1511-021

002

214.5

214.5

82.5

1612-001

1610-019

1829.52'

245.85'

2070.42'

265.98'

LOT LINE

MUNSON

TOWNSHIP

1613-001
1613-002
1613-003

1613-004

LOT 138

LOT LINE

001

N
N

LOT 146

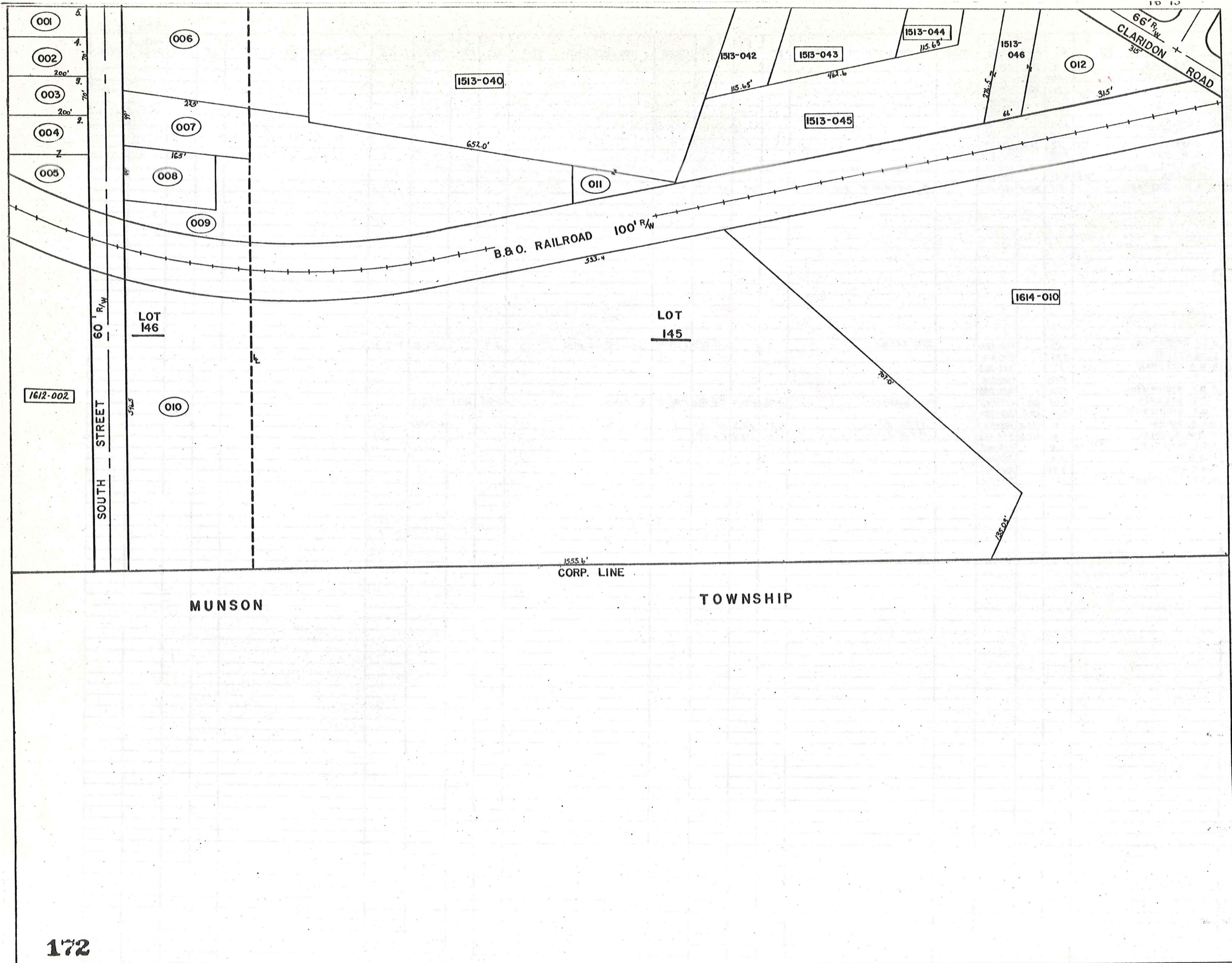
002

B&O RAILROAD 100' R.W.

CHARDON
MUNSON

VILLAGE
TWP.

PARCEL NO.	TRANSFERD TO	AC.	FT. FRT.	VOL. PAGE	DATE	TRANSFERD TO	AC.	FT. FRT.	VOL. PAGE	DATE	TRANSFERD TO	AC.	FT. FRT.	VOL. PAGE	DATE	TRANSFERD TO	AC.	FT. FRT.	VOL. PAGE	DATE
1613-001	E. SCHWINDLE	.96	70.0	480-19																
002	R. B. P. SAVAGE	.36	70.0	247-493																
003	" "	.36	70.0	247-493																
004	" "	4.60		259-412																
005	" "	.17		259-412																
006	R. PHILLIPS	1.40		226-150																
007	W. H. SAVAGE	.50	99.0	523-575																
008	R. SAVAGE	.36	99.0	170-44																
009	W. H. SAVAGE	.88	2.32	523-575																
010	BASS LAKE COMM. INC.	17.73	546.5	425-71		J. Petersen, Trustee	17.73	546.5	663-300		Village Station Assoc.	17.73	546.5	661-995						
011	I. D. BLACK	.14		201-284																
012	J. & H. CHERASO	.85	315.0	285-593		B. HENFIELD INC (part)	.85	315	661-644											
1614-001	J & J. SCHNEIDER	.27		550-994		JFD BROUSE			619-508	2-28-78	J & D. BROUSE	.27		653-96	9-15-79					
002	L. BLATTNER	2.43		532-926																
003	H. & A. STEPHAN	.46		538-363																
004	" "	1.50		326-926																
005	R. & F. WISNIEWSKI	2.03		356-333																
006	G. & V. SHENKER	3.46	203.1	463-403		V. M. SHENKER	3.46	203.1	559-1142	3-18-74	D. Kohn	3.465	203.1	589-517						
007	R. & F. WISNIEWSKI	2.10	60.0	356-333																
008	Wm. G. RIMES	1.0	135.0	485-69		J & M Rimes	1.0	135.0	621-779		D. Buhnow			621-726						
009	F. & M. KONSTEL	1.0	135.0	484-447		H. & N. Kirby	1.0	135.0	576-1111											
010	R. & I. GARDNER	4.33	8.70	278-601																
011	C. & E. FAY	5.0		505-1059																
012	H. & A. ASH	1.46		282-325																
013	R. & H. Le PROVOST	.57		239-57																



1612-002

001
002
003
004
005

006

007

008

009

LOT 146

010

011

012

1513-040

1513-042

1513-043

1513-044

1513-046

1513-045

1614-010

SOUTH STREET 60' R/W

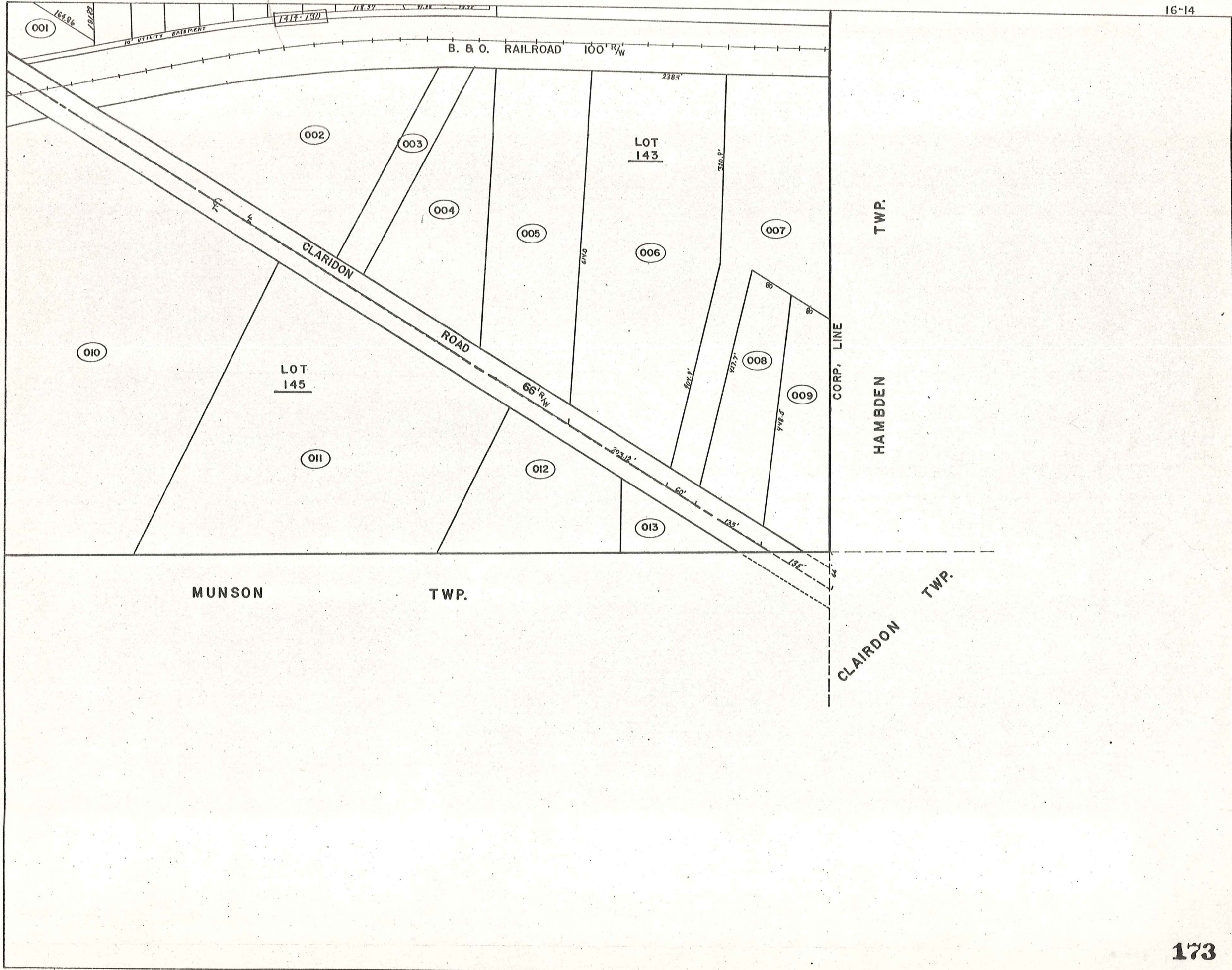
B.&O. RAILROAD 100' R/W

66' R/W CLARIDON ROAD

MUNSON

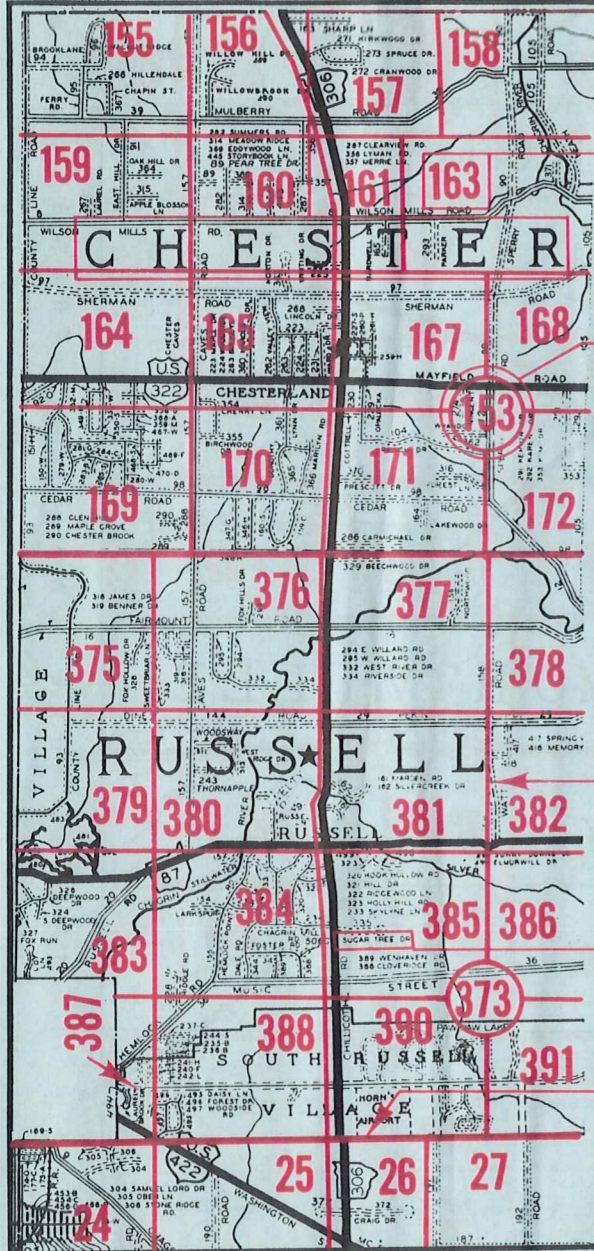
TOWNSHIP

CORP. LINE



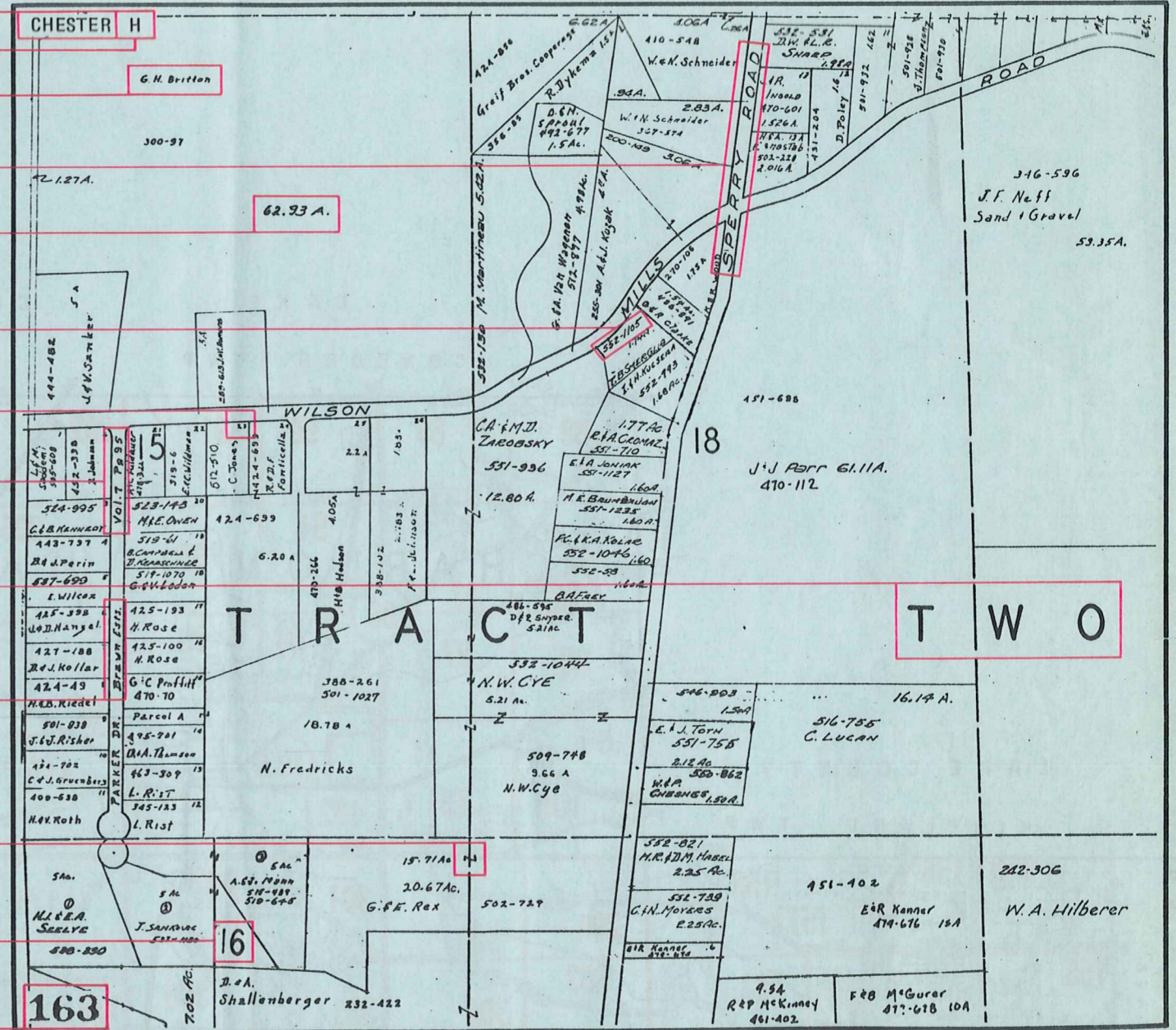
Explanation and Use Sheet for Geauga County, Ohio

SAMPLE (PARTIAL) COUNTY INDEX MAP



- Township Name
- Map Page Number (Or Letter)
- Owners Name
- Street Name
- Acreage
- Municipality Index Beginning Atlas Page Number
- Deed Book & Page
- Subdivision Lot Number
- Plat Book & Page
- Tract Number
- Atlas Page Boundary
- Subdivision Name
- Street Name
- Denotes Continuous Ownership
- Municipality Index Atlas Page Boundary
- Tract Lot Number
- Atlas Page Number

SAMPLE (PARTIAL) MAP PAGE



USE OF THE MAP VOLUME

1. LOCATE THE GENERAL AREA OF INTEREST ON THE COUNTY INDEX MAP, ATLAS PAGE 'B'.
2. A. IF PROPERTY IS IN A TOWNSHIP, NOTE THE ATLAS PAGE NUMBER. TURN TO THE PAGE INDICATED AND LOCATE SPECIFIC PARCEL OF INTEREST.
NOTE: ON SOME MAPS YOU MAY BE REFERRED TO A DETAIL SHEET SHOWING AN ENLARGEMENT OF THE AREA. THESE MAPS ARE FOUND AT THE END OF THE REGULAR MAP PAGES IN EACH TOWNSHIP EITHER IN ALPHABETICAL OR NUMERICAL SEQUENCE.
- B. IF PROPERTY IS IN A MUNICIPALITY, REFER TO THE TABLE OF CONTENTS, ATLAS PAGE 'C', AND NOTE THE BEGINNING ATLAS PAGE NUMBER FOR THE MUNICIPALITY OF INTEREST.
 - (1) TURN TO THE PAGE INDICATED. ON THIS PAGE WILL APPEAR AN INDEX MAP FOR THAT MUNICIPALITY.
 - (2) LOCATE SPECIFIC AREA OF INTEREST AND NOTE THE MAP PAGE NUMBER.
NOTE: DO NOT CONFUSE THE MAP PAGE NUMBER WITH THE ATLAS PAGE NUMBER IN THESE MUNICIPALITIES.
 - (3) FOLLOW EITHER ALPHABETICAL OR NUMERICAL SEQUENCE TO THE MAP PAGE INDICATED AND LOCATE SPECIFIC PARCEL OF INTEREST.